

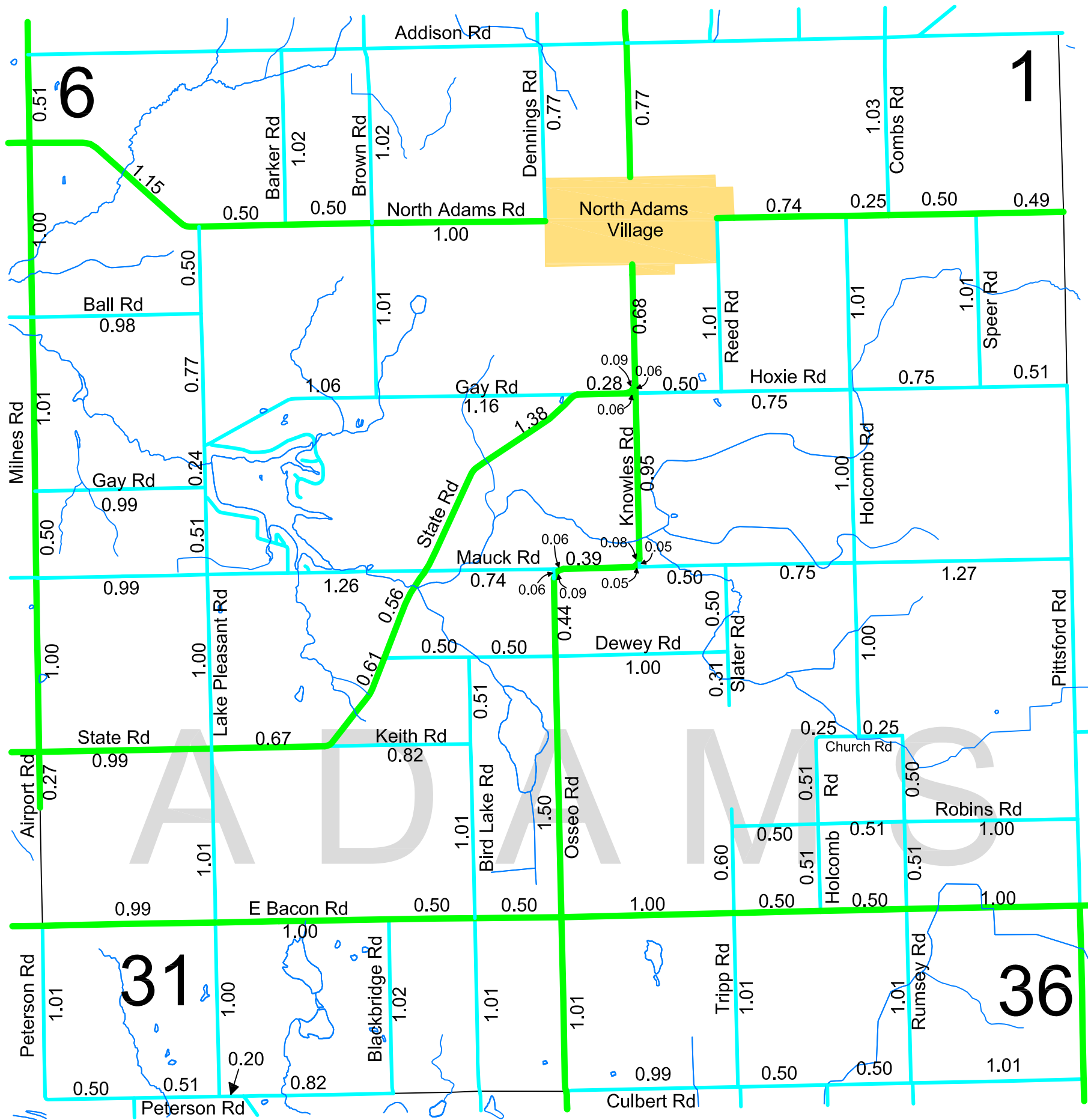
HILLSDALE COUNTY ROAD COMMISSION
HILLSDALE, MICHIGAN
 CERTIFICATION AS OF DECEMBER 31, 2020

<u>Township</u>	<u>Sheet Numbers</u>	<u>Township</u>	<u>Sheet Numbers</u>	<u>Township</u>	<u>Sheet Numbers</u>
Title Sheet	1	Jefferson	20-24	Wheatland	44
Adams	2-3	Litchfield	25	Woodbridge	45-46
Allen	4	Moscow	26	Wright	47-48
Amboy	5-8	Pittsford	23 & 27	Adams URBAN	49
Cambria	9-11	Ransom	28-29	Cambria URBAN	50
Camden	12-14	Reading	30-35	Fayette URBAN	51
Fayette	15-16	Scipio	36-38	Hillsdale URBAN	51-53
Hillsdale	15, 17-19	Somerset	39-43	Jefferson URBAN	54-56

“I certify that all of the roads on which lengths have been entered along the road bands of the attached township and enlarged section maps are normally open to automobile traffic during the months of May through October and are under the jurisdiction of the Hillsdale County Road Commission.”

January 18, 2021

 John Sanders, Manager



LEGEND

- Twp or County Line
- Corporate Limits
- State Trunkline
- County Primary
- County Local
- Adjacent County
- Railroad

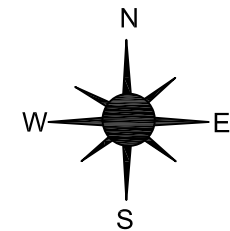
Primary Road System is 26.02 miles.

Local Road System is 47.72 miles.

I HEREBY CERTIFY THAT THE ROADS SHOWN
HEREON BY SYMBOL OR IN GREEN AS
PRIMARY ROADS AND THOSE SHOWN
HEREON BY SYMBOL OR IN BLUE AS LOCAL
ROADS ARE IN USE AND ARE UNDER THE
JURISDICTION OF THE COUNTY ROAD
COMMISSION.

Chairman Date

ADAMS TWP



Scale: 1.5" = 1.0 miles

LEGEND

- Twp or County Line -----
- Corporate Limits _____
- State Trunkline —————
- County Primary —————
- County Local —————
- Adjacent County XXXXXXXXXXXXXXXX

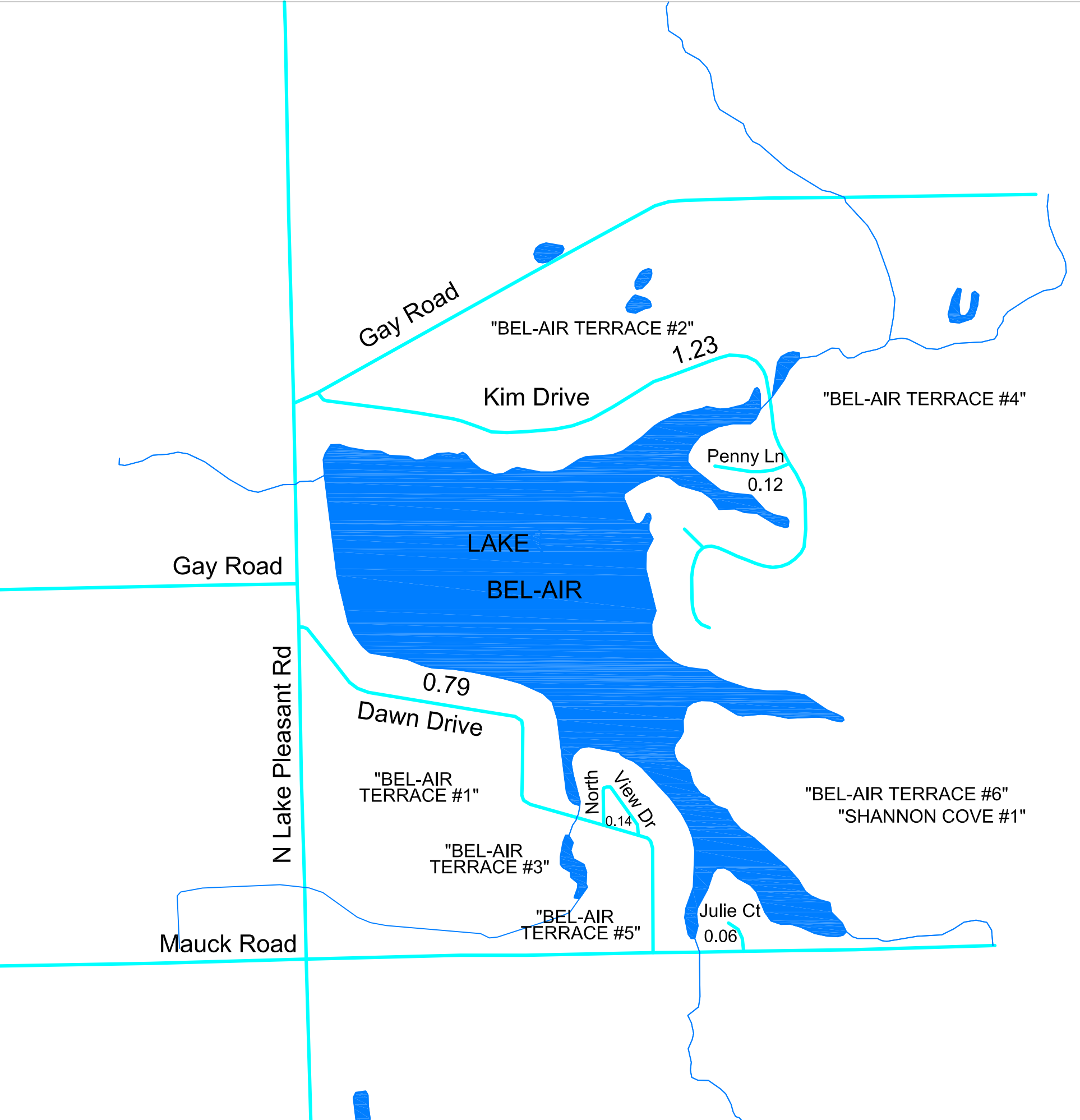
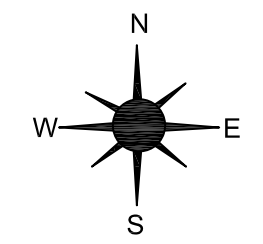
Total Feet 12,356 equals 2.34 miles.

I HEREBY CERTIFY THAT THE ROADS SHOWN HEREON BY SYMBOL OR IN BLUE AS LOCAL ROADS ARE IN USE AND ARE UNDER THE JURISDICTION OF THE COUNTY ROAD COMMISSION.

Chairman Date

ADAMS TWP

Section 17, T6S, R2W
Hillsdale County



LEGEND

- Twp or County Line
- Corporate Limits
- State Trunkline
- County Primary
- County Local
- Adjacent County
- Railroad

Primary Road System is 10.22 miles.

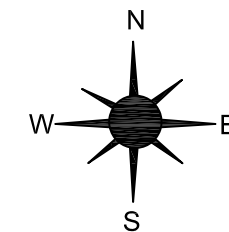
Local Road System is 49.35 miles.

I HEREBY CERTIFY THAT THE ROADS SHOWN
HEREON BY SYMBOL OR IN GREEN AS
PRIMARY ROADS AND THOSE SHOWN
HEREON BY SYMBOL OR IN BLUE AS LOCAL
ROADS ARE IN USE AND ARE UNDER THE
JURISDICTION OF THE COUNTY ROAD
COMMISSION.

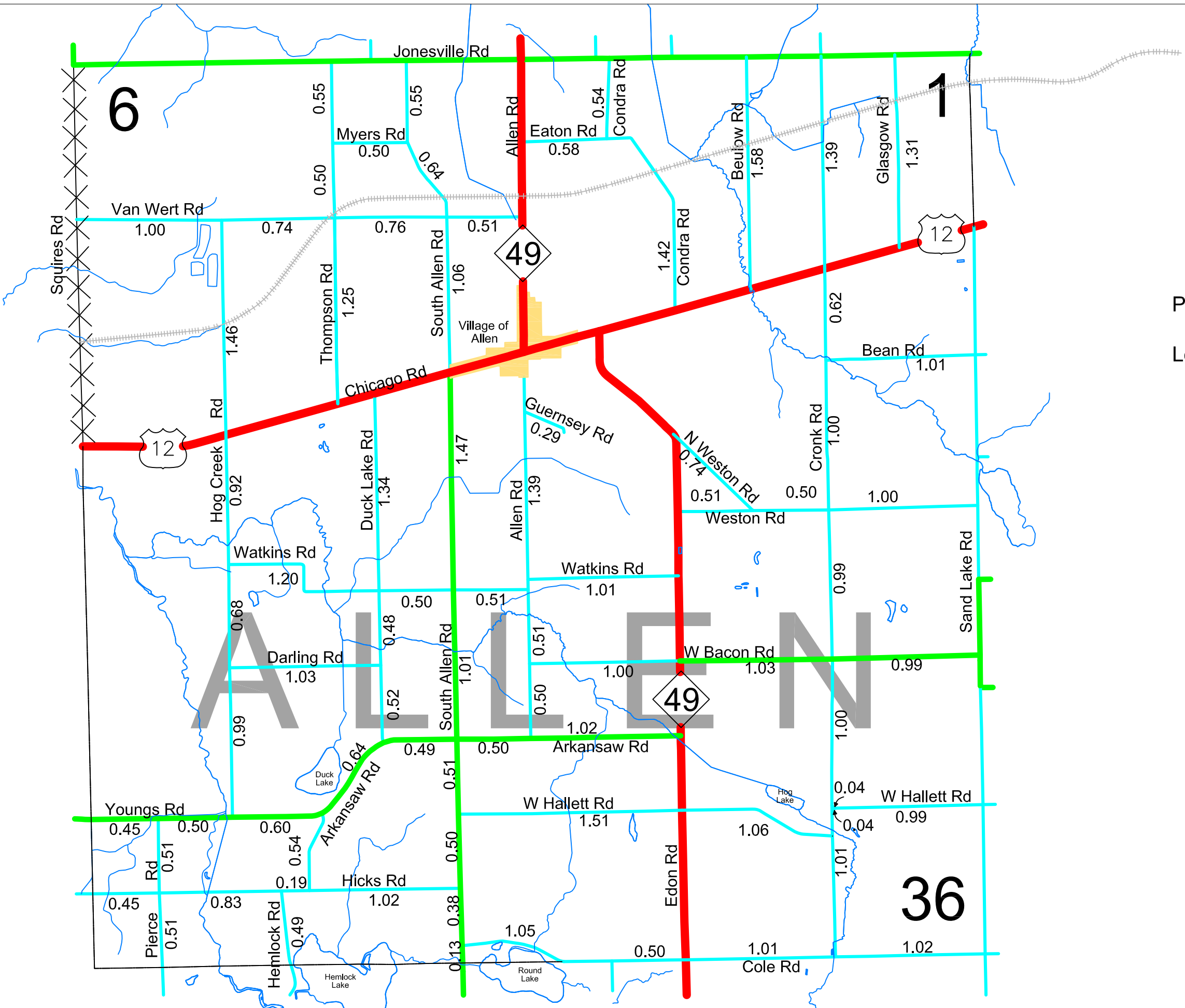
Chairman

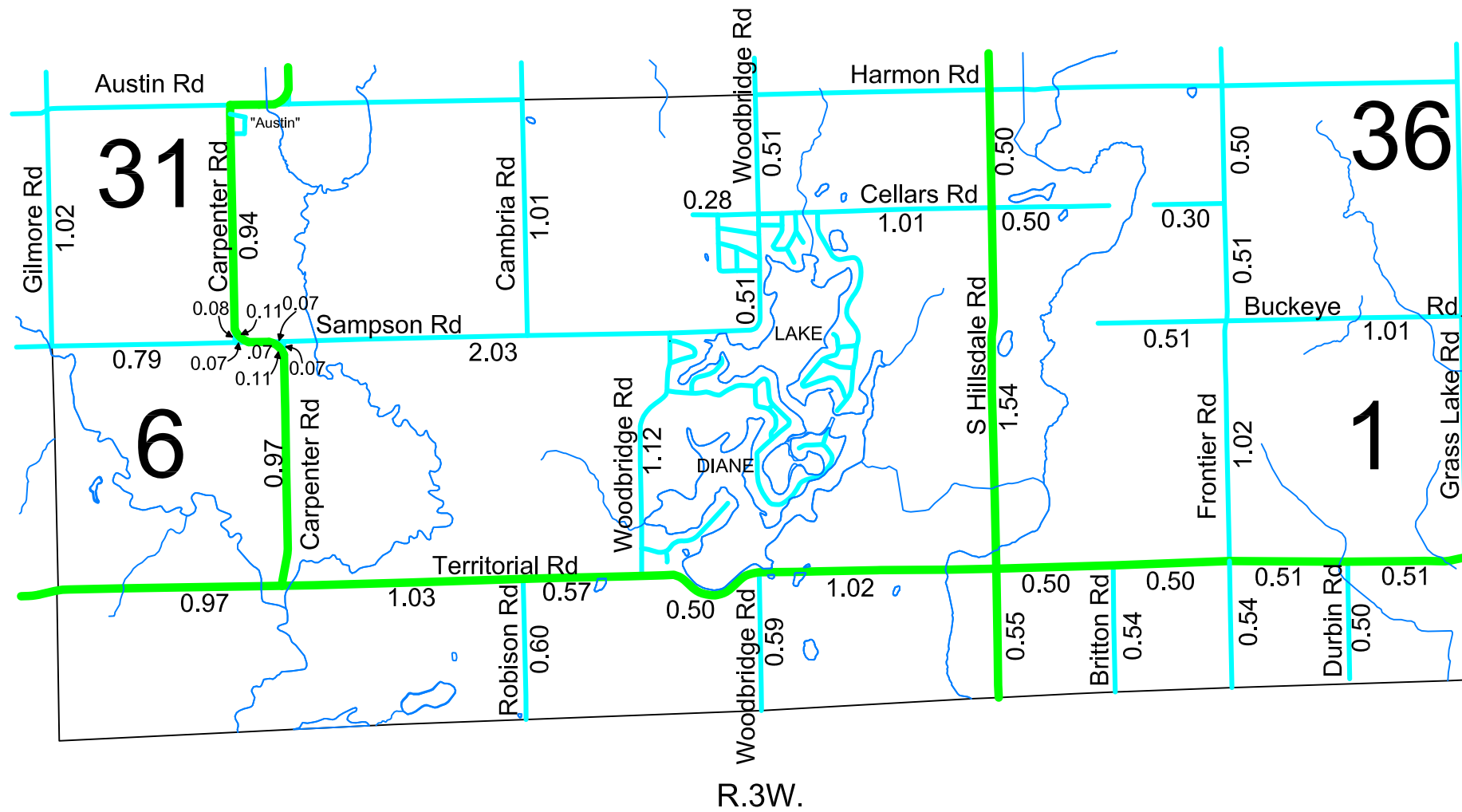
Date

ALLEN TWP



Scale: 1.5" = 1.0 miles





LEGEND

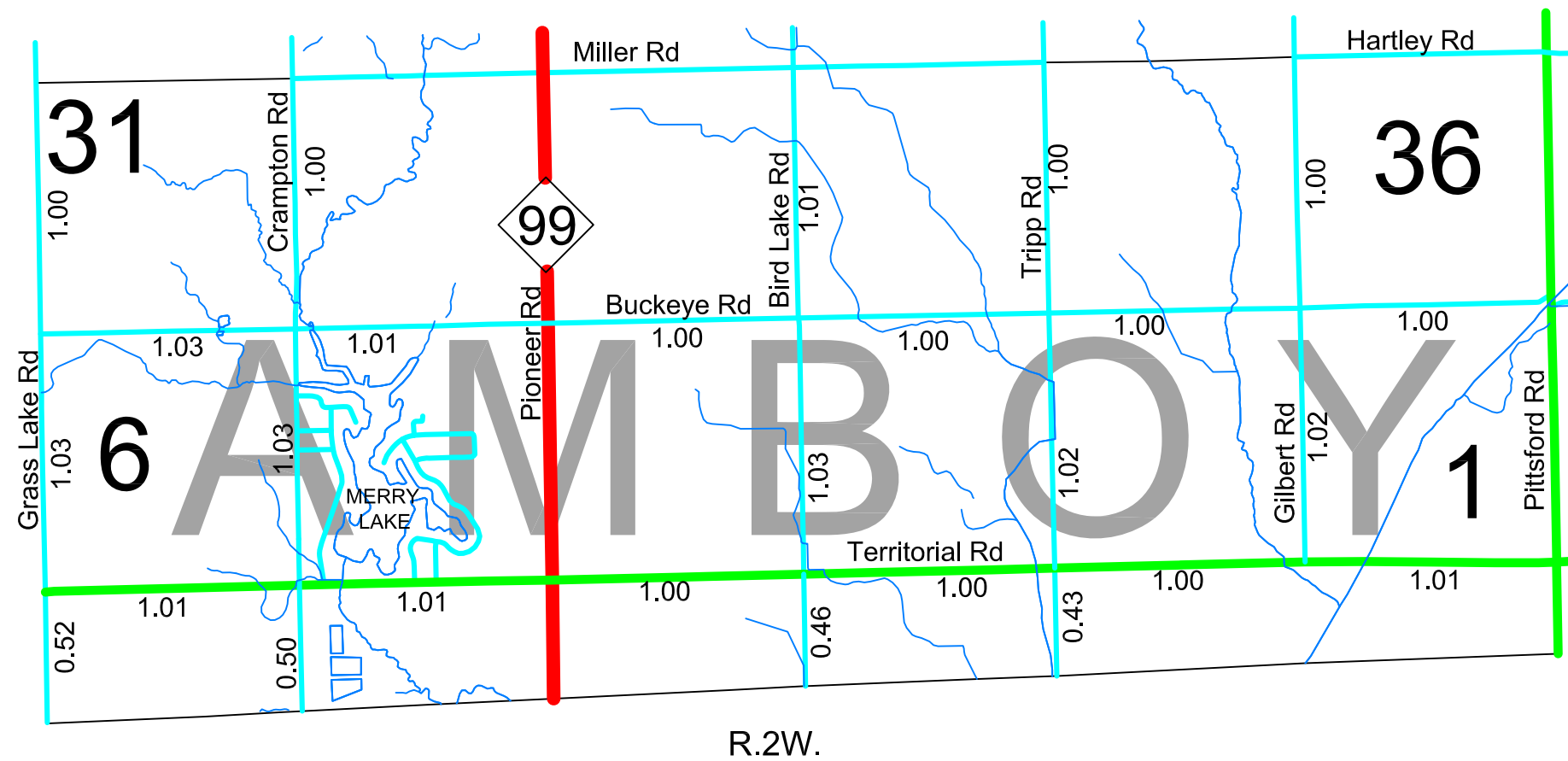
- Twp or County Line
- Corporate Limits
- State Trunkline
- County Primary
- County Local
- Adjacent County
- Railroad

T8S
↑
↓
T9S

Primary Road System is 16.93 miles.

Local Road System is 33.78 miles.

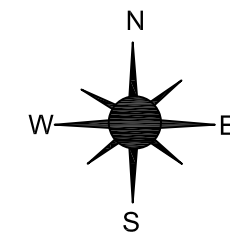
I HEREBY CERTIFY THAT THE ROADS SHOWN HEREON BY SYMBOL OR IN GREEN AS PRIMARY ROADS AND THOSE SHOWN HEREON BY SYMBOL OR IN BLUE AS LOCAL ROADS ARE IN USE AND ARE UNDER THE JURISDICTION OF THE COUNTY ROAD COMMISSION.



Chairman _____ Date _____

AMBOY TWP

T8S
↑
↓
T9S



Scale: 1.5" = 1.0 miles

LEGEND

Twp or County Line	- - - - -
Corporate Limits	—————
State Trunkline	
County Primary	
County Local	
Adjacent County	XXXXXXXXXXXXXXXXXX

Total Feet 17,270 equals 3.27 miles.

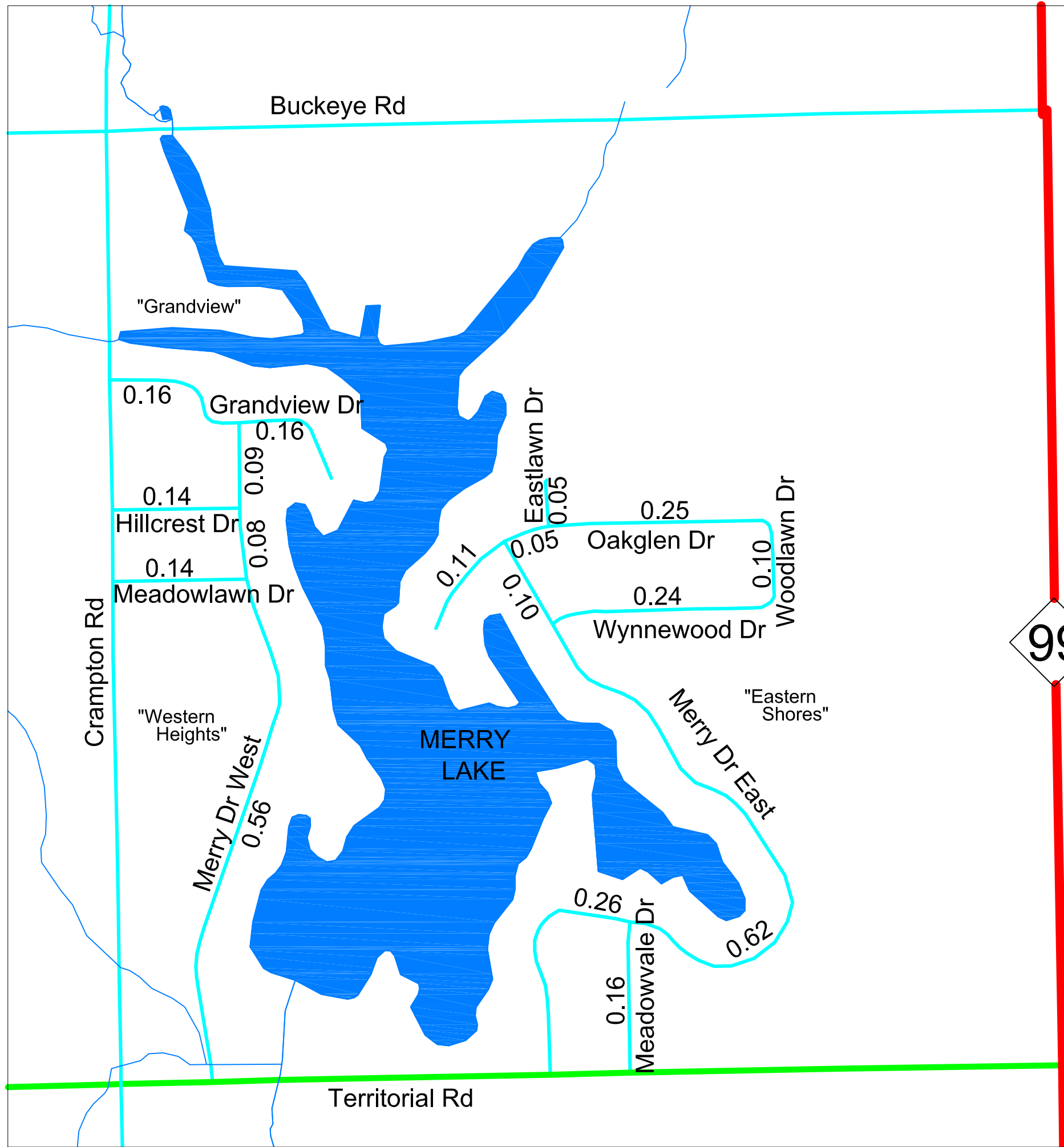
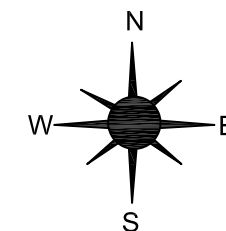
I HEREBY CERTIFY THAT THE ROADS SHOWN
HEREON BY SYMBOL OR IN BLUE AS LOCAL
ROADS ARE IN USE AND ARE UNDER THE
JURISDICTION OF THE COUNTY ROAD
COMMISSION.

Chairman

Date

AMBOY TWP

Section 5, T9S, R2W
Hillsdale County



LEGEND

- Twp or County Line -----
- Corporate Limits -----
- State Trunkline —————
- County Primary —————
- County Local —————
- Adjacent County XXXXXXXXXXXXXXXXXX

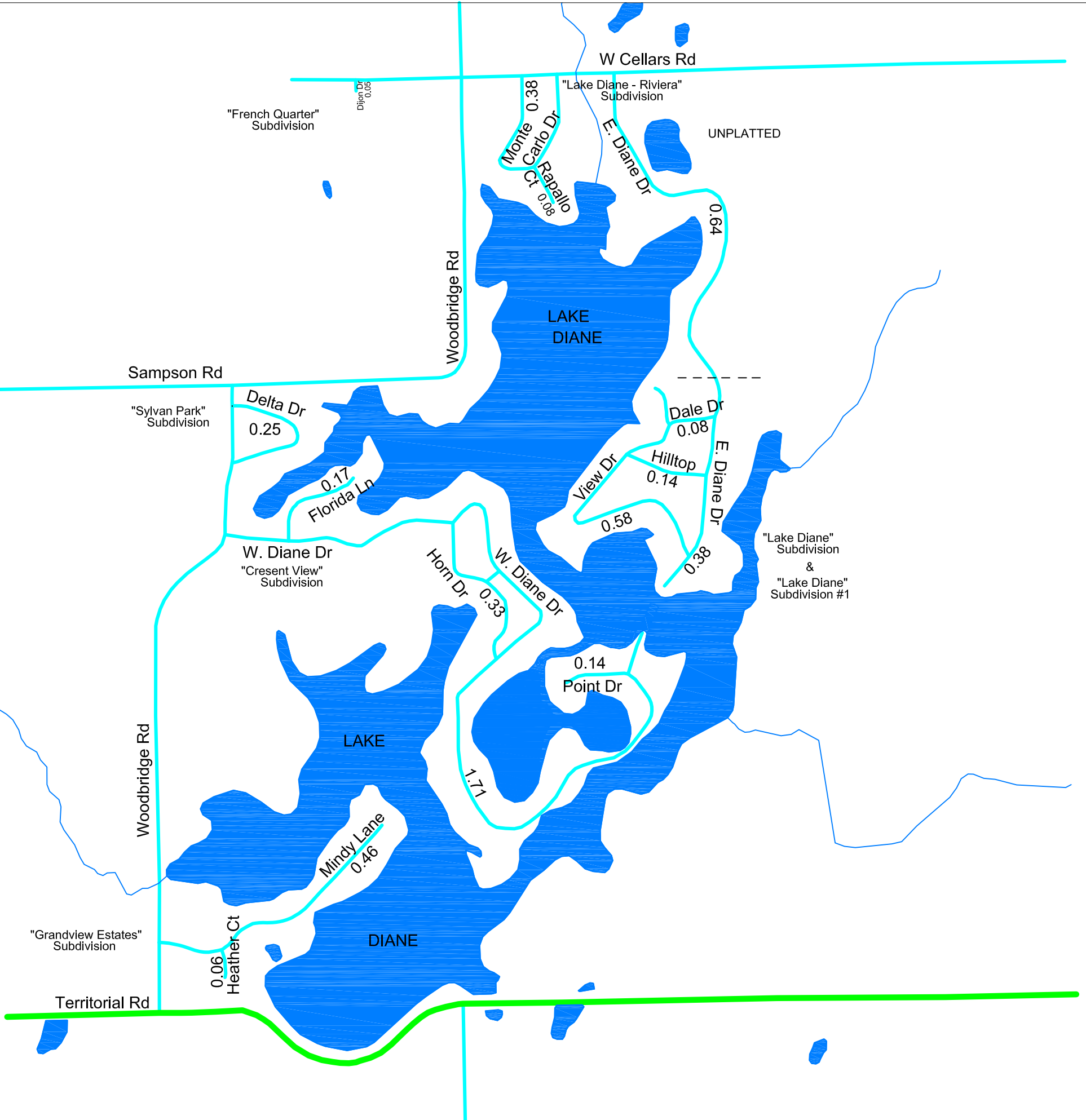
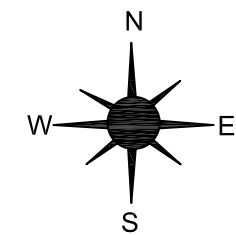
Total Feet 28,776 equals 5.45 miles.

I HEREBY CERTIFY THAT THE ROADS SHOWN HEREON BY SYMBOL OR IN BLUE AS LOCAL ROADS ARE IN USE AND ARE UNDER THE JURISDICTION OF THE COUNTY ROAD COMMISSION.

Chairman Date

AMBOY TWP

Sections 3, 4, 33 & 34
T9S, R3W
Hillsdale County



LEGEND

Twp or County Line	-----
Corporate Limits	_____
State Trunkline	—————
County Primary	—————
County Local	—————
Adjacent County	XXXXXXXXXXXXXXXX

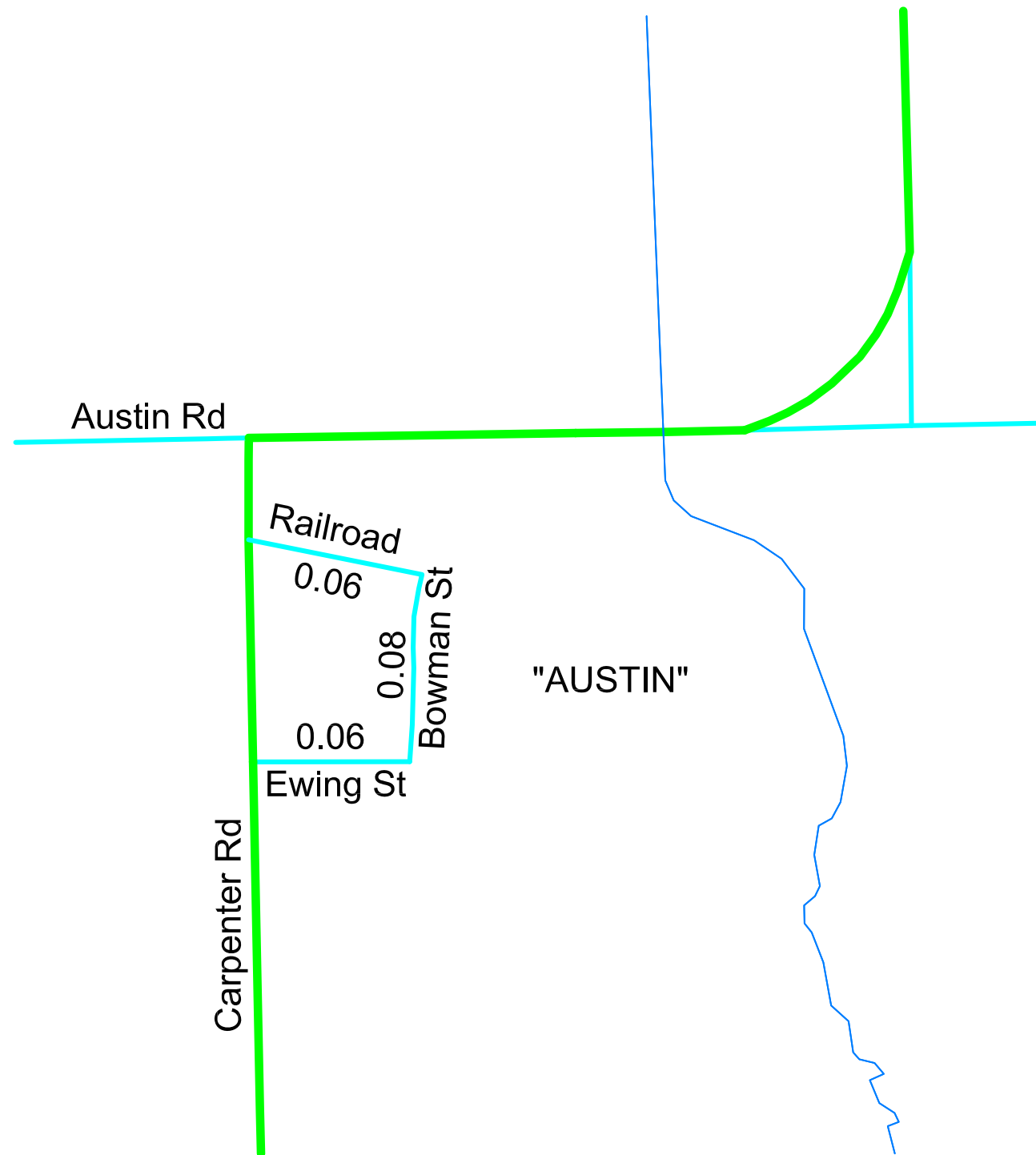
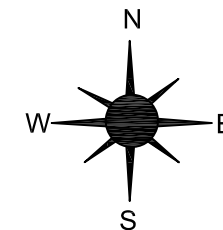
Total Feet 1,056 equals 0.20 miles.

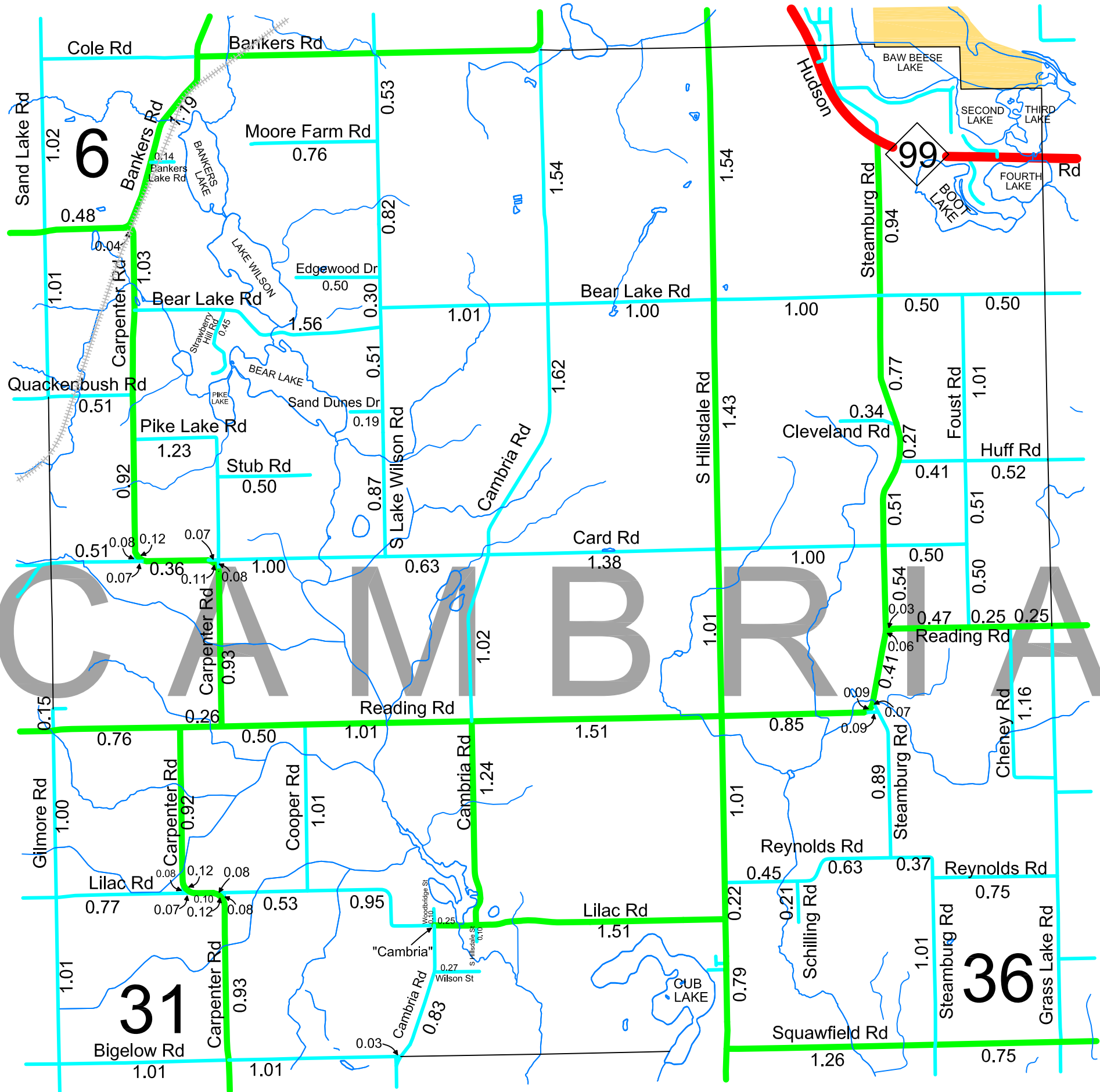
I HEREBY CERTIFY THAT THE ROADS SHOWN
HEREON BY SYMBOL OR IN BLUE AS LOCAL
ROADS ARE IN USE AND ARE UNDER THE
JURISDICTION OF THE COUNTY ROAD
COMMISSION.

_____ Chairman _____ Date

AMBOY TWP

Section 31 T8S, R3W
Hillsdale County





LEGEND

- Twp or County Line
- Corporate Limits
- State Trunkline
- County Primary
- County Local
- Adjacent County
- Railroad

Primary Road System is 27.86 miles.

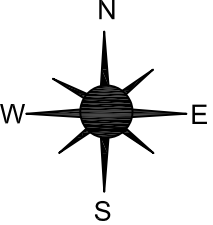
Local Road System is 42.41 miles.

I HEREBY CERTIFY THAT THE ROADS SHOWN HEREON BY SYMBOL OR IN GREEN AS PRIMARY ROADS AND THOSE SHOWN HEREON BY SYMBOL OR IN BLUE AS LOCAL ROADS ARE IN USE AND ARE UNDER THE JURISDICTION OF THE COUNTY ROAD COMMISSION.

Chairman

Date

CAMBRIA TWP



Scale: 1.5" = 1.0 miles

LEGEND

- Twp or County Line - - - - -
- Corporate Limits ————
- State Trunkline ————
- County Primary ————
- County Local ————
- Adjacent County XXXXXXXXXXXXXXXX

Total Feet 12,883 equals 2.44 miles.

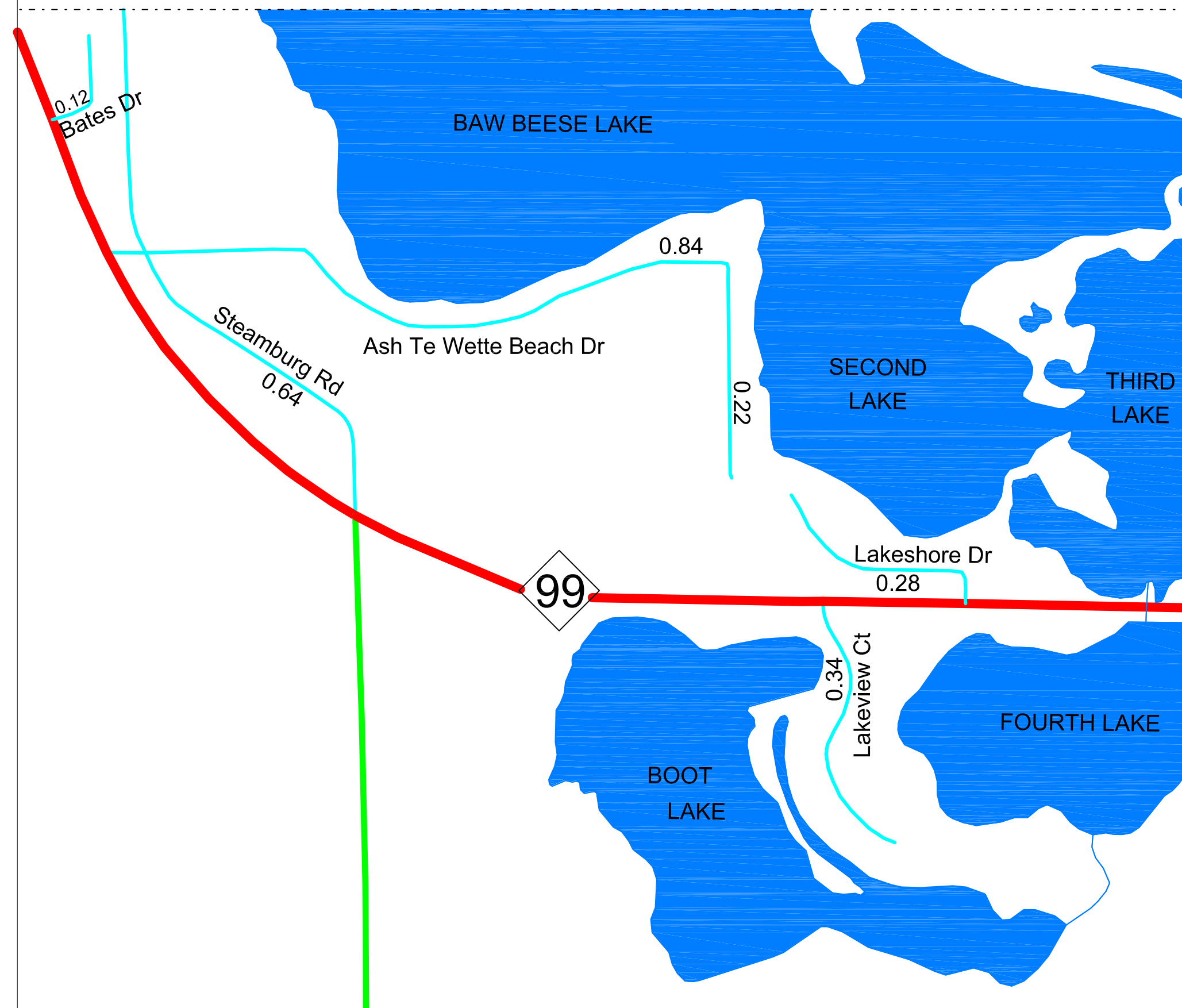
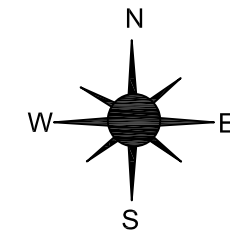
I HEREBY CERTIFY THAT THE ROADS SHOWN HEREON BY SYMBOL OR IN BLUE AS LOCAL ROADS ARE IN USE AND ARE UNDER THE JURISDICTION OF THE COUNTY ROAD COMMISSION.

Chairman

Date

CAMBRIA TWP

Sections 1 & 2 T7S, R3W
Hillsdale County



LEGEND

- Twp or County Line - - - - -
- Corporate Limits ————
- State Trunkline —————
- County Primary —————
- County Local —————
- Adjacent County XXXXXXXXXXXXXXXX

Total Feet 1,109 equals 0.21 miles.

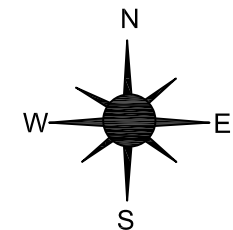
I HEREBY CERTIFY THAT THE ROADS SHOWN
HEREON BY SYMBOL OR IN BLUE AS LOCAL
ROADS ARE IN USE AND ARE UNDER THE
JURISDICTION OF THE COUNTY ROAD
COMMISSION.

Chairman

Date

CAMBRIA TWP

Section 34 T7S, R3W
Hillsdale County



"Nicco Nook"

CUB
LAKE

Ohio St

0.04

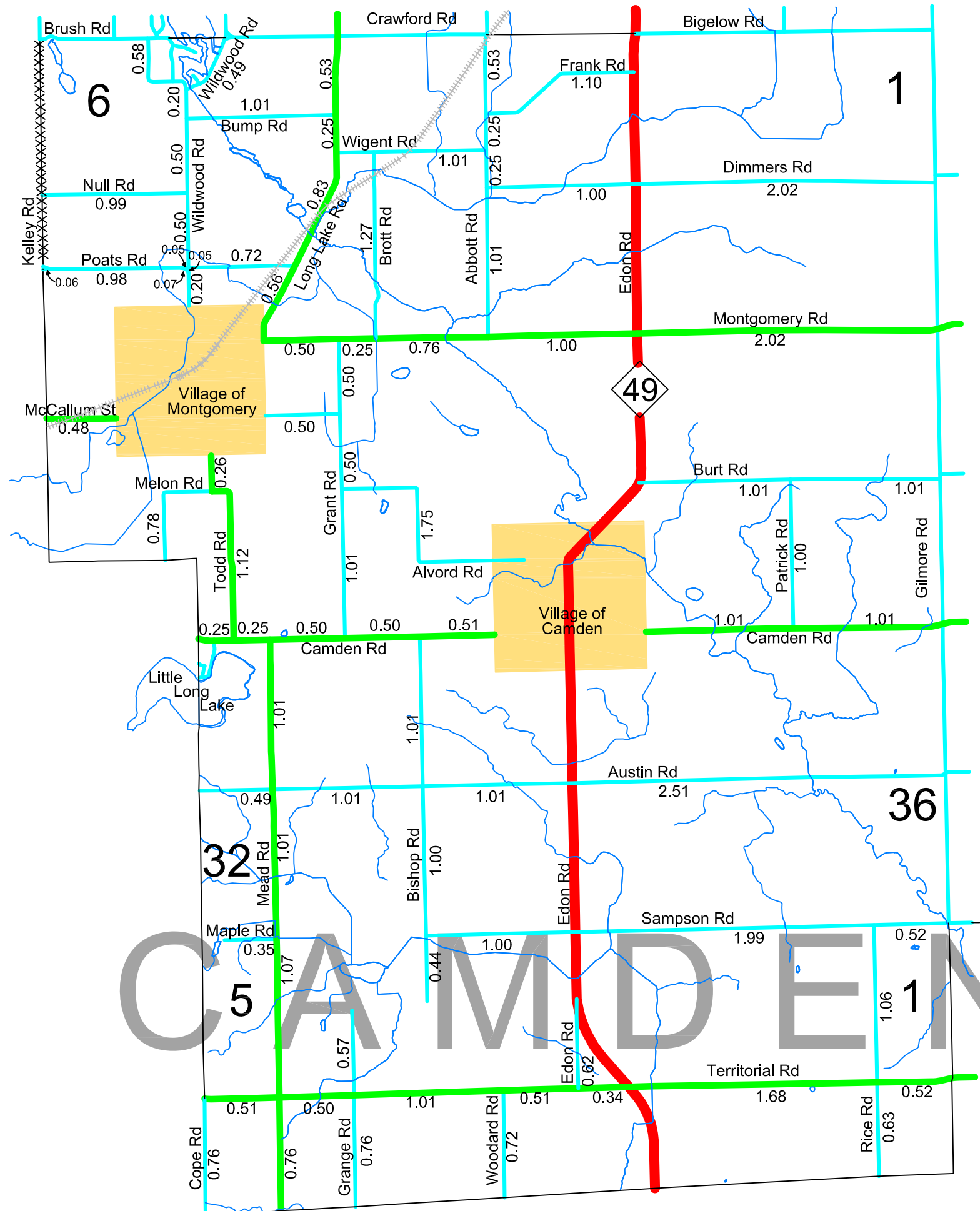
0.06

Hillsdale St

0.11

Williams St

Hillsdale Rd



LEGEND

- Twp or County Line
- Corporate Limits
- State Trunkline
- County Primary
- County Local
- Adjacent County
- Railroad

Primary Road System is 21.51 miles.

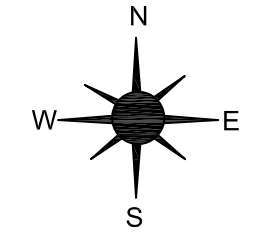
Local Road System is 39.35 miles.

I HEREBY CERTIFY THAT THE ROADS SHOWN HEREON BY SYMBOL OR IN GREEN AS PRIMARY ROADS AND THOSE SHOWN HEREON BY SYMBOL OR IN BLUE AS LOCAL ROADS ARE IN USE AND ARE UNDER THE JURISDICTION OF THE COUNTY ROAD COMMISSION.

Chairman

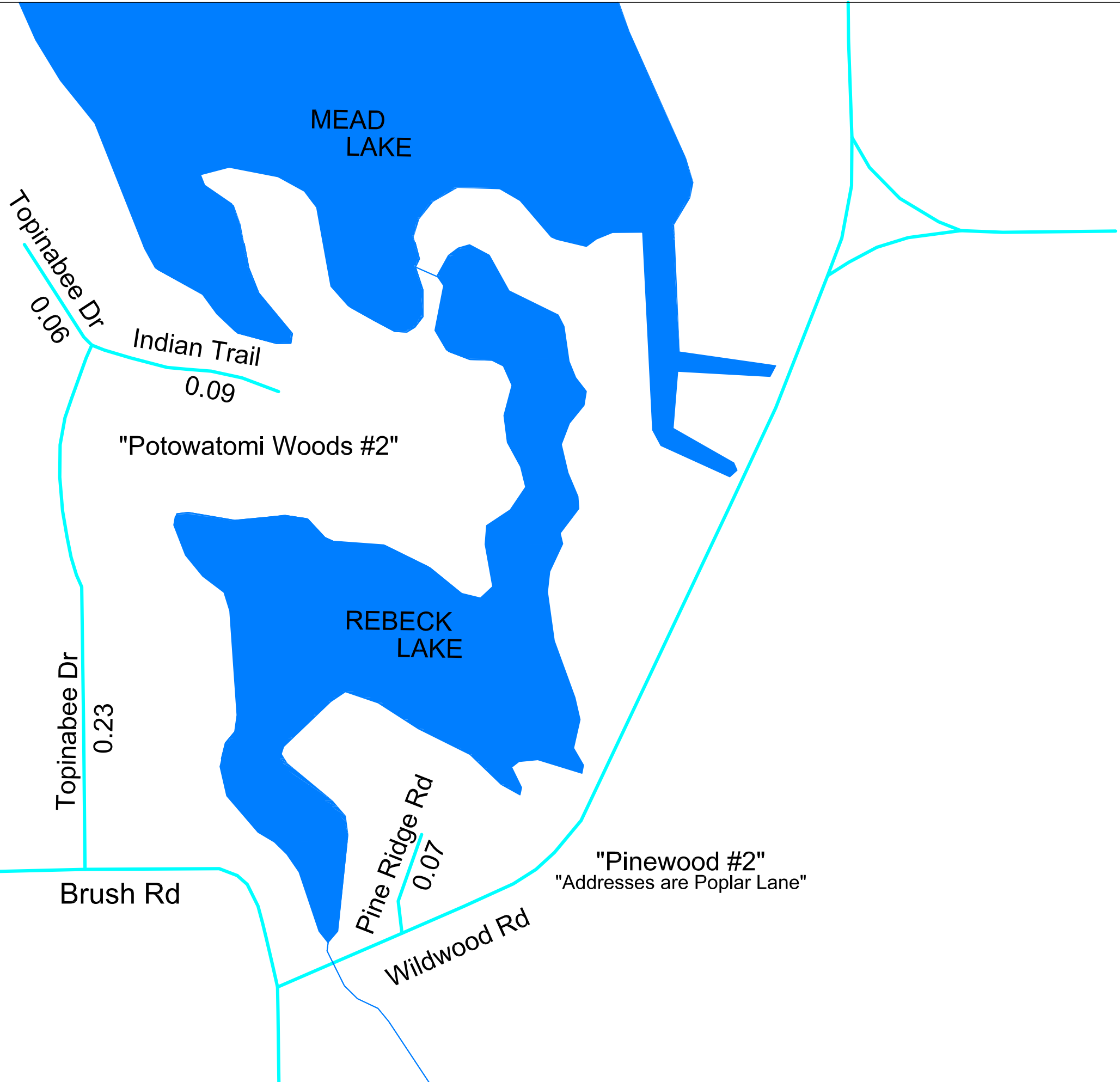
Date

CAMDEN TWP



Scale: 1.5" = 1.0 miles

CAMDEN



LEGEND

- Twp or County Line -----
- Corporate Limits _____
- State Trunkline —————
- County Primary —————
- County Local —————
- Adjacent County XXXXXXXXXXXXXXXX

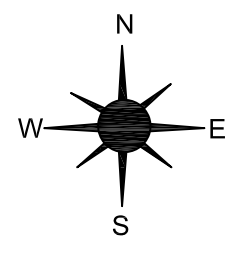
Total Feet 2,376 equals 0.45 miles.

I HEREBY CERTIFY THAT THE ROADS SHOWN HEREON BY SYMBOL OR IN BLUE AS LOCAL ROADS ARE IN USE AND ARE UNDER THE JURISDICTION OF THE COUNTY ROAD COMMISSION.

Chairman Date

CAMDEN TWP

Sections 5 & 6 T7S, R3W
Hillsdale County



Steuben County, Indiana

Camden Rd

Todd Rd

Harts Plat of "Oak Grove Beach"

LITTLE LONG LAKE

Cherry St 0.02
Oak St 0.09

Maple St 0.25

LEGEND

- Twp or County Line -----
- Corporate Limits _____
- State Trunkline —————
- County Primary —————
- County Local —————
- Adjacent County XXXXXXXXXXXXXXXX

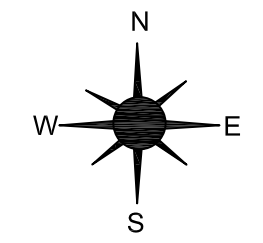
Total Feet 1,901 equals 0.36 miles.

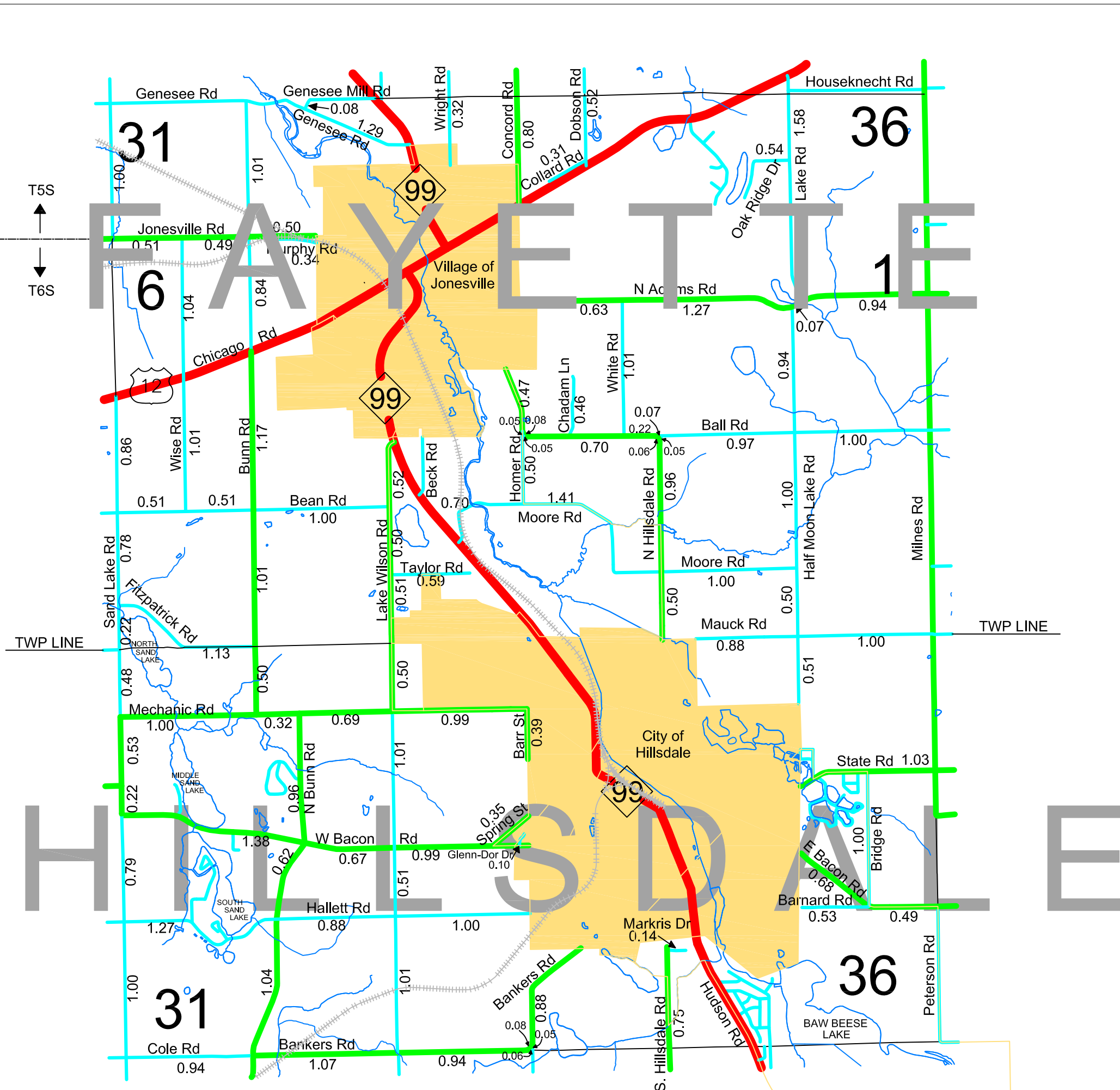
I HEREBY CERTIFY THAT THE ROADS SHOWN HEREON BY SYMBOL OR IN BLUE AS LOCAL ROADS ARE IN USE AND ARE UNDER THE JURISDICTION OF THE COUNTY ROAD COMMISSION.

Chairman Date

CAMDEN TWP

Section 29 T8S, R4W
Hillsdale County





LEGEND

- Twp or County Line
- Corporate Limits
- State Trunkline
- County Primary
- County Local
- Adjacent County
- Railroad

Primary Road System is 28.98 miles.

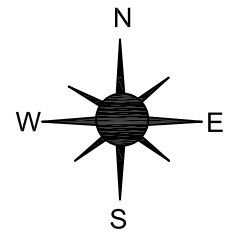
Local Road System is 38.35 miles.

I HEREBY CERTIFY THAT THE ROADS SHOWN HEREON BY SYMBOL OR IN GREEN AS PRIMARY ROADS AND THOSE SHOWN HEREON BY SYMBOL OR IN BLUE AS LOCAL ROADS ARE IN USE AND ARE UNDER THE JURISDICTION OF THE COUNTY ROAD COMMISSION.

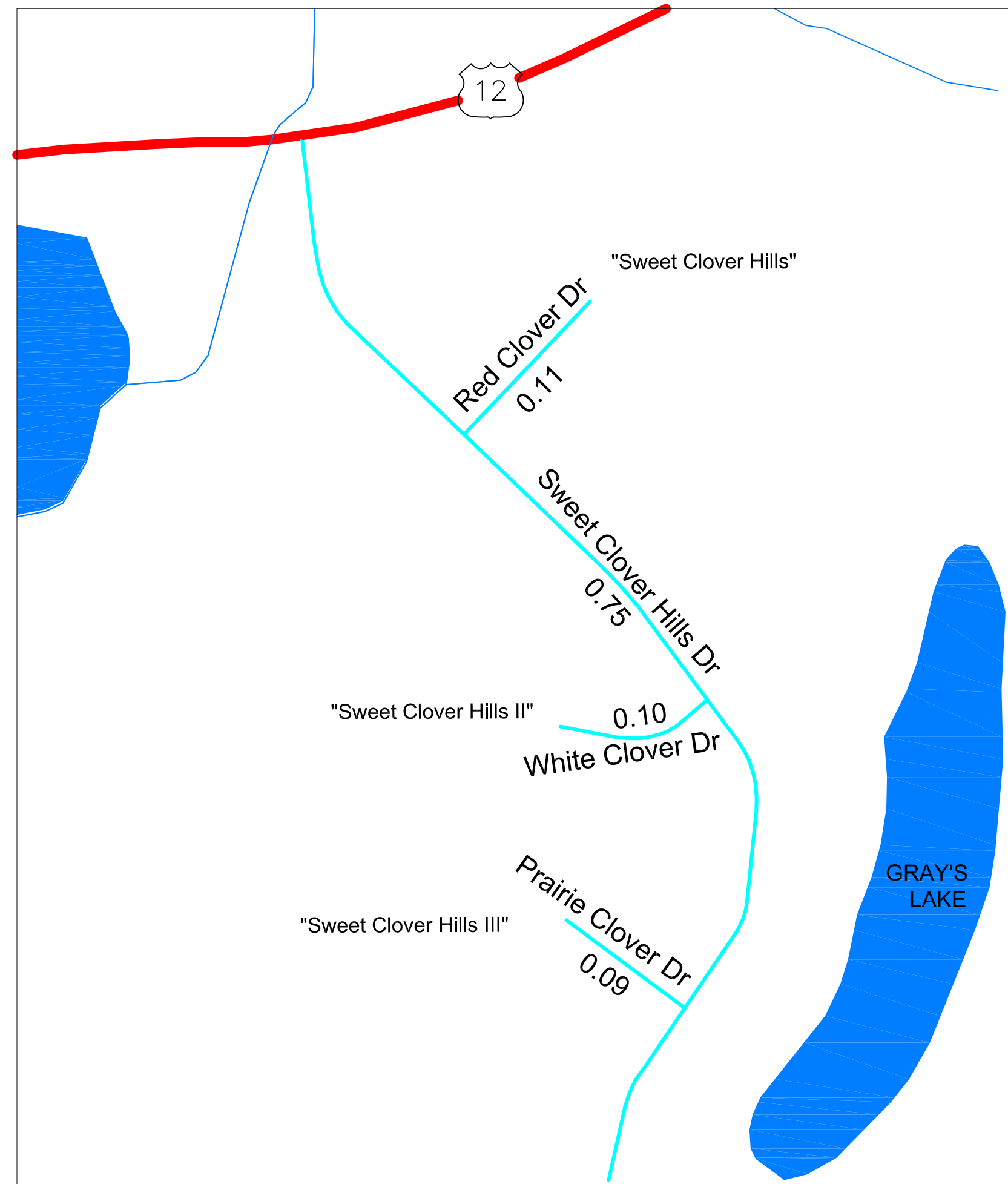
Chairman Date

FAYETTE & HILLSDALE TWP'S

	Primary	Local
Fayette	11.91	27.07
Hillsdale	17.07	11.28
Total	28.98	38.35



Scale: 1.5" = 1.0 miles



LEGEND

- Twp or County Line -----
- Corporate Limits _____
- State Trunkline **—————**
- County Primary **—————**
- County Local _____
- Adjacent County XXXXXXXXXXXXXXXX

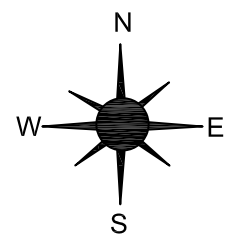
Total Feet 5,548 equals 1.05 miles.

I HEREBY CERTIFY THAT THE ROADS SHOWN HEREON BY SYMBOL OR IN BLUE AS LOCAL ROADS ARE IN USE AND ARE UNDER THE JURISDICTION OF THE COUNTY ROAD COMMISSION.

Chairman Date

FAYETTE TWP

Section 35 T5S, R3W
Hillsdale County



LEGEND

- Twp or County Line -----
- Corporate Limits _____
- State Trunkline —————
- County Primary —————
- County Local —————
- Adjacent County XXXXXXXXXXXXXXXX

Total Feet 12,831 equals 2.43 miles.

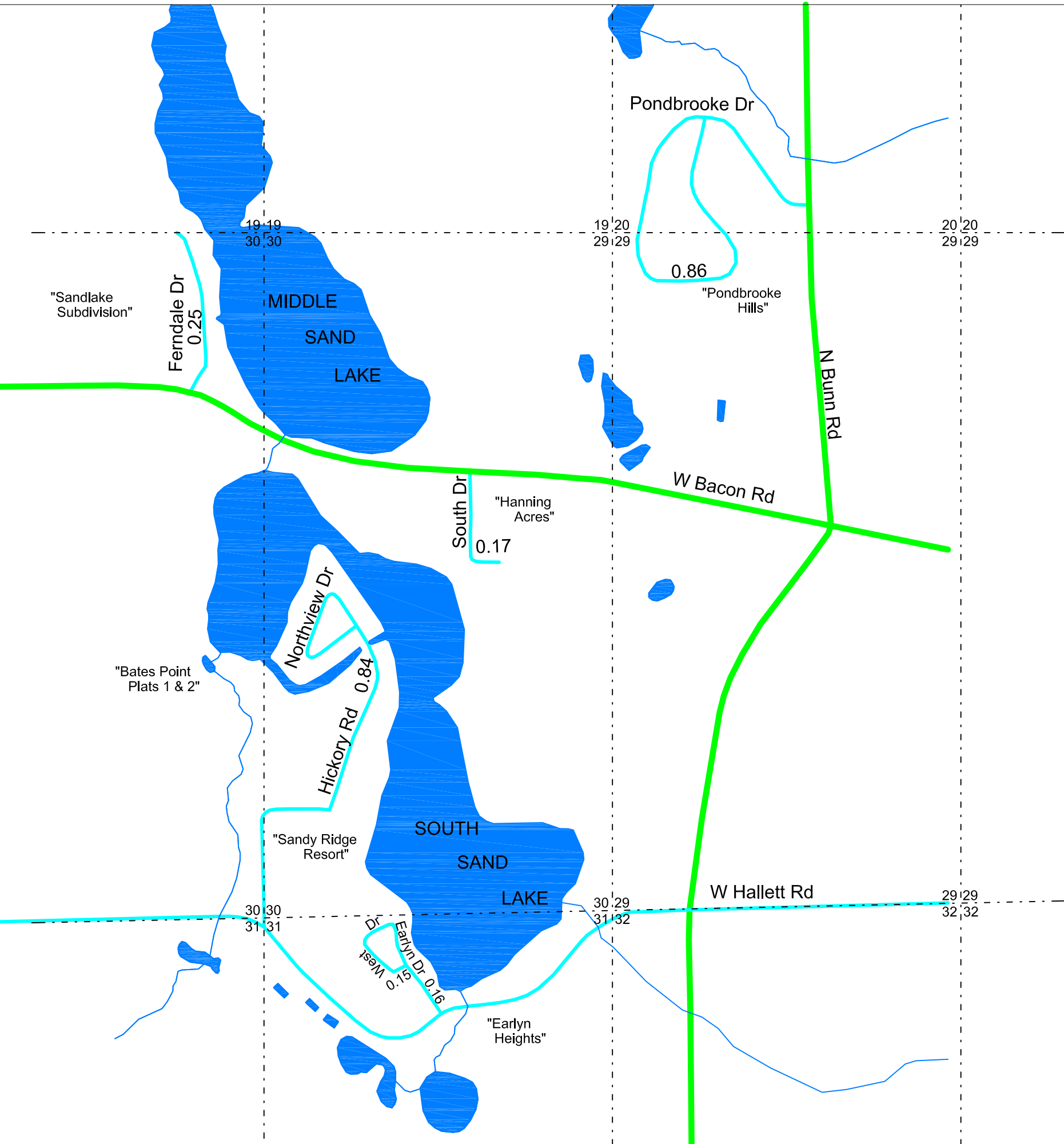
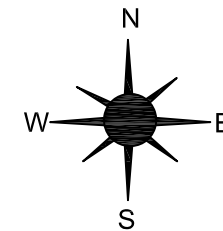
I HEREBY CERTIFY THAT THE ROADS SHOWN HEREON BY SYMBOL OR IN BLUE AS LOCAL ROADS ARE IN USE AND ARE UNDER THE JURISDICTION OF THE COUNTY ROAD COMMISSION.

Chairman

Date

HILLSDALE TWP

Sections 19, 20, 29, 30, 31 & 32
T6S, R3W
Hillsdale County



LEGEND

- Twp or County Line -----
- Corporate Limits _____
- State Trunkline —————
- County Primary —————
- County Local —————
- Adjacent County XXXXXXXXXXXXXXXXXX

Total Feet 14,150 equals 2.68 miles.

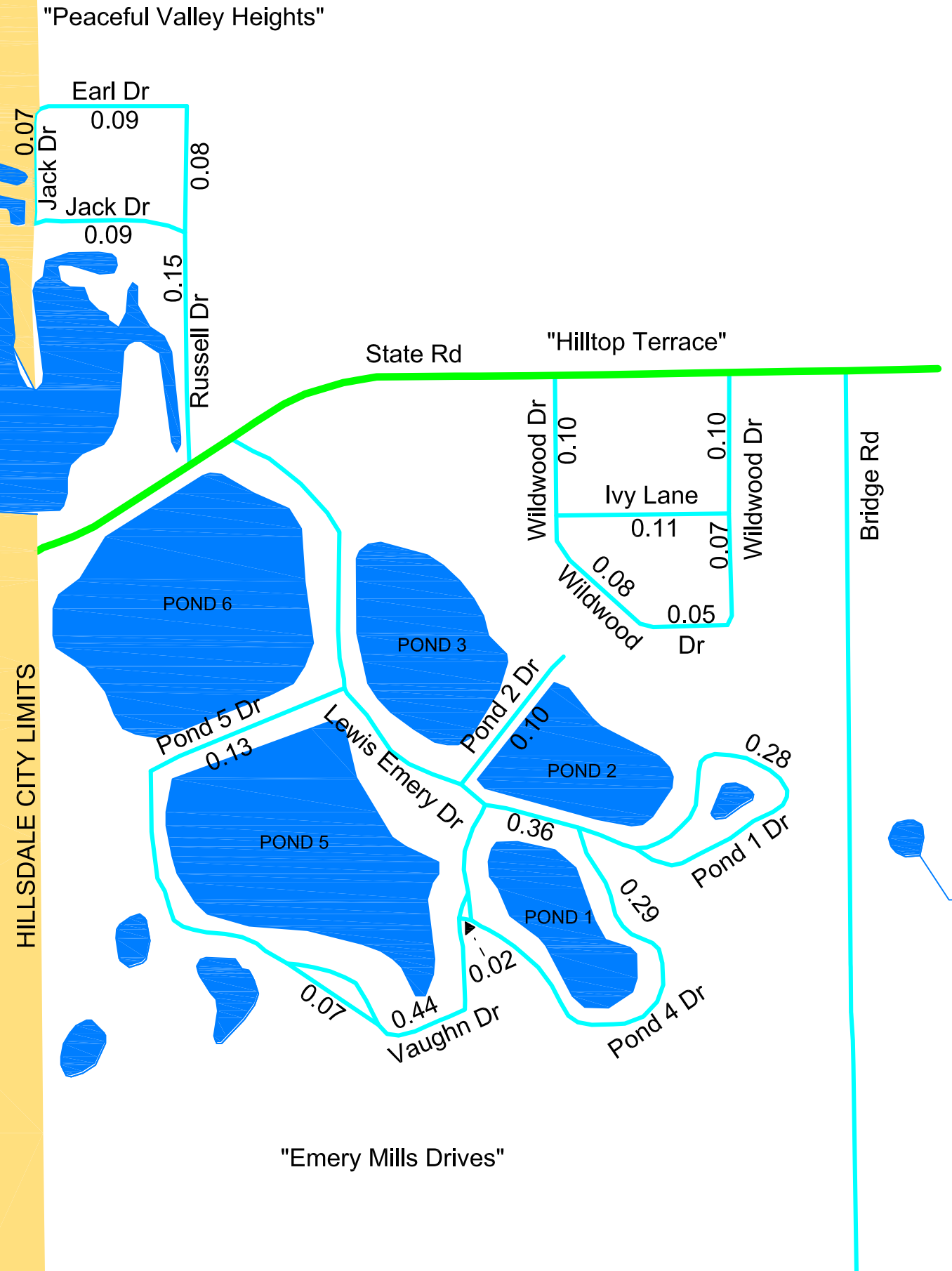
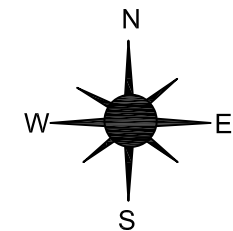
I HEREBY CERTIFY THAT THE ROADS SHOWN HEREON BY SYMBOL OR IN BLUE AS LOCAL ROADS ARE IN USE AND ARE UNDER THE JURISDICTION OF THE COUNTY ROAD COMMISSION.

Chairman Date

HILLSDALE TWP

Section 25 T6S, R3W

Hillsdale County



City of Hillsdale

"Baw Beese Heights"
 "Baw Beese Heights #2"
 "Juanita Heights"

Vera Dr
 0.19

0.71

Lakeview Dr
 0.12

Osborn Dr
 0.29

Alameda Dr
 Helen Dr
 0.10

Ann St
 0.07

99

Lanphere St
 0.19

Juanita Dr
 0.21

Steamburg Rd

0.43

Nakomis St
 0.11

BAW
 BEESE
 LAKE

LEGEND

- Twp or County Line -----
- Corporate Limits _____
- State Trunkline —————
- County Primary —————
- County Local —————
- Adjacent County XXXXXXXXXXXXXXXX

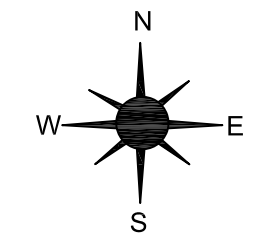
Total Feet 12,778 equals 2.42 miles.

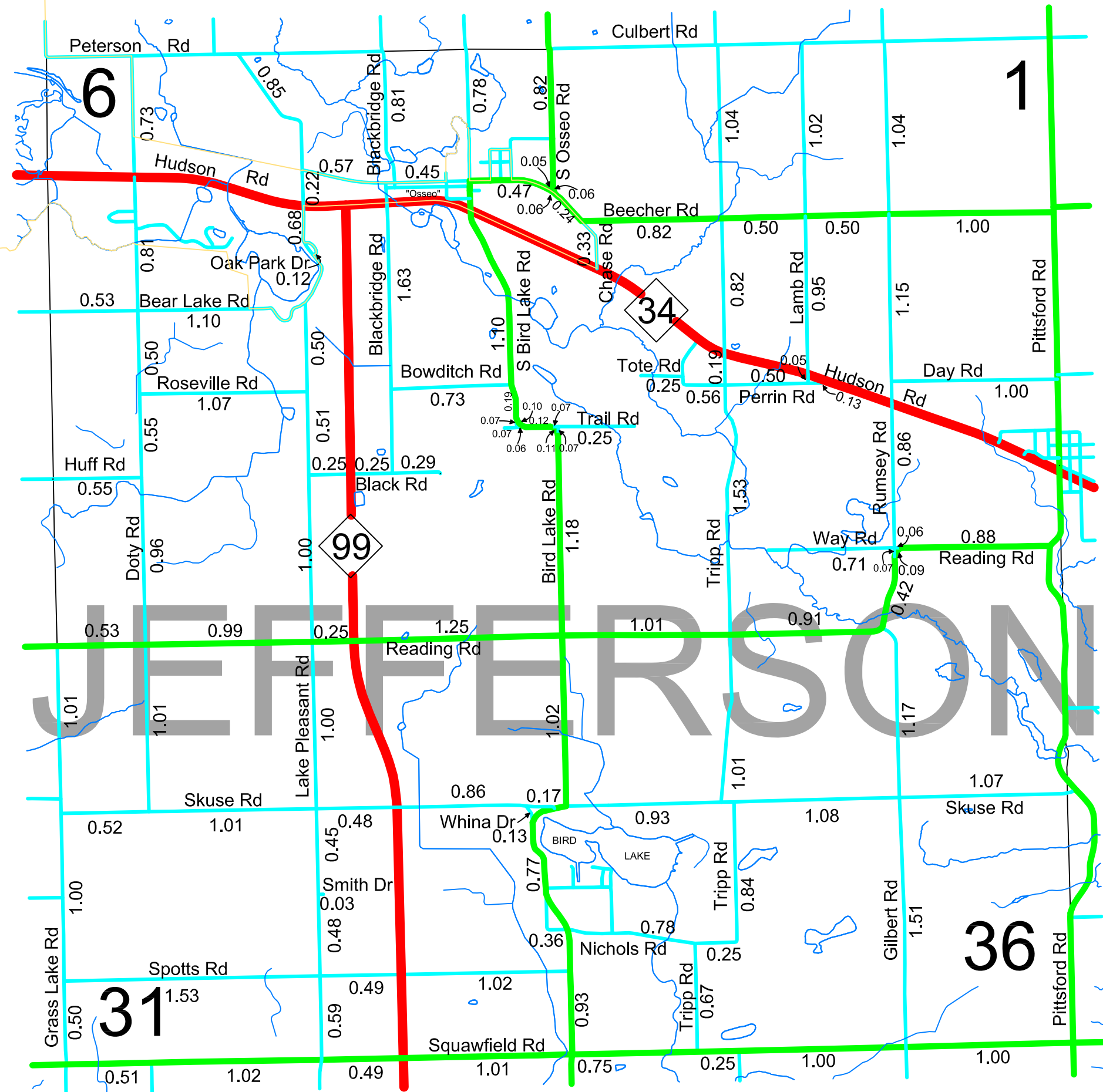
I HEREBY CERTIFY THAT THE ROADS SHOWN
 HEREON BY SYMBOL OR IN BLUE AS LOCAL
 ROADS ARE IN USE AND ARE UNDER THE
 JURISDICTION OF THE COUNTY ROAD
 COMMISSION.

 Chairman Date

HILLSDALE TWP

Section 35 T6S, R3W
 Hillsdale County





LEGEND

- Twp or County Line
- Corporate Limits
- State Trunkline
- County Primary
- County Local
- Adjacent County
- Railroad

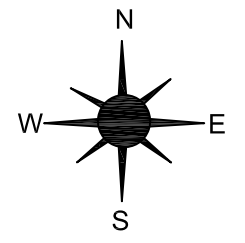
Primary Road System is 22.40 miles.

Local Road System is 51.24 miles.

I HEREBY CERTIFY THAT THE ROADS SHOWN HEREON BY SYMBOL OR IN GREEN AS PRIMARY ROADS AND THOSE SHOWN HEREON BY SYMBOL OR IN BLUE AS LOCAL ROADS ARE IN USE AND ARE UNDER THE JURISDICTION OF THE COUNTY ROAD COMMISSION.

_____ Chairman _____ Date

JEFFERSON TWP



Scale: 1.5" = 1.0 miles

LEGEND

- Twp or County Line -----
- Corporate Limits _____
- State Trunkline **—————**
- County Primary **—————**
- County Local **—————**
- Adjacent County XXXXXXXXXXXXXXXX

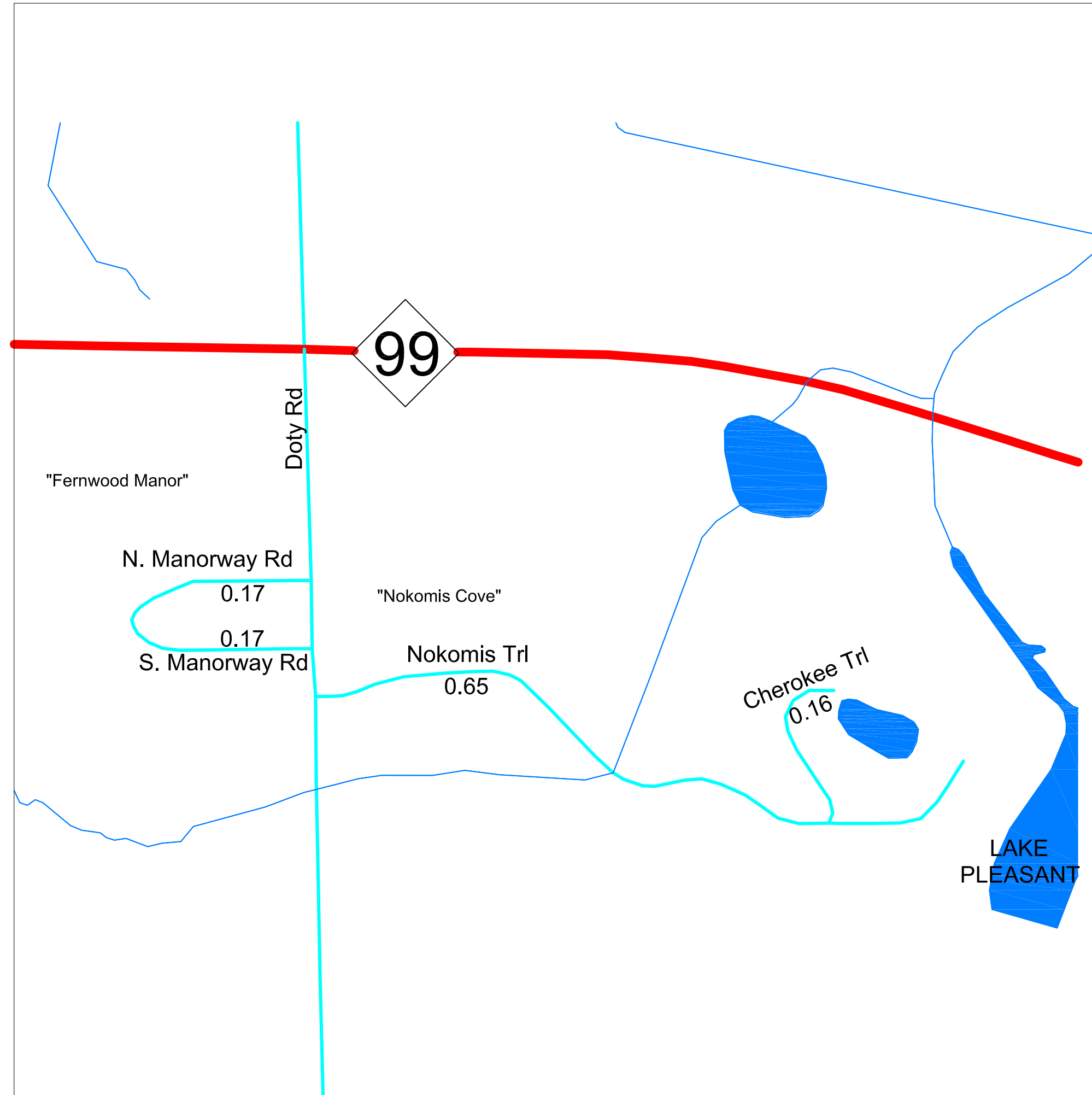
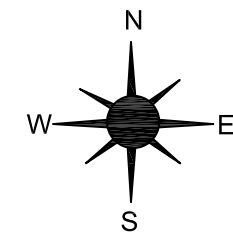
Total Feet 6,094 equals 1.15 miles.

I HEREBY CERTIFY THAT THE ROADS SHOWN HEREON BY SYMBOL OR IN BLUE AS LOCAL ROADS ARE IN USE AND ARE UNDER THE JURISDICTION OF THE COUNTY ROAD COMMISSION.

Chairman Date

JEFFERSON TWP

Sections 6, 7 & 8 T7S, R2W
Hillsdale County



LEGEND

- Twp or County Line -----
- Corporate Limits _____
- State Trunkline —————
- County Primary —————
- County Local —————
- Adjacent County XXXXXXXXXXXXXXXX

Total Feet 12,091 equals 2.29 miles.

I HEREBY CERTIFY THAT THE ROADS SHOWN HEREON BY SYMBOL OR IN BLUE AS LOCAL ROADS ARE IN USE AND ARE UNDER THE JURISDICTION OF THE COUNTY ROAD COMMISSION.

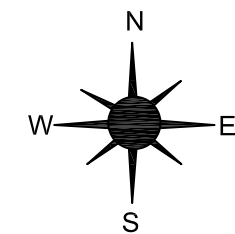
Chairman

Date

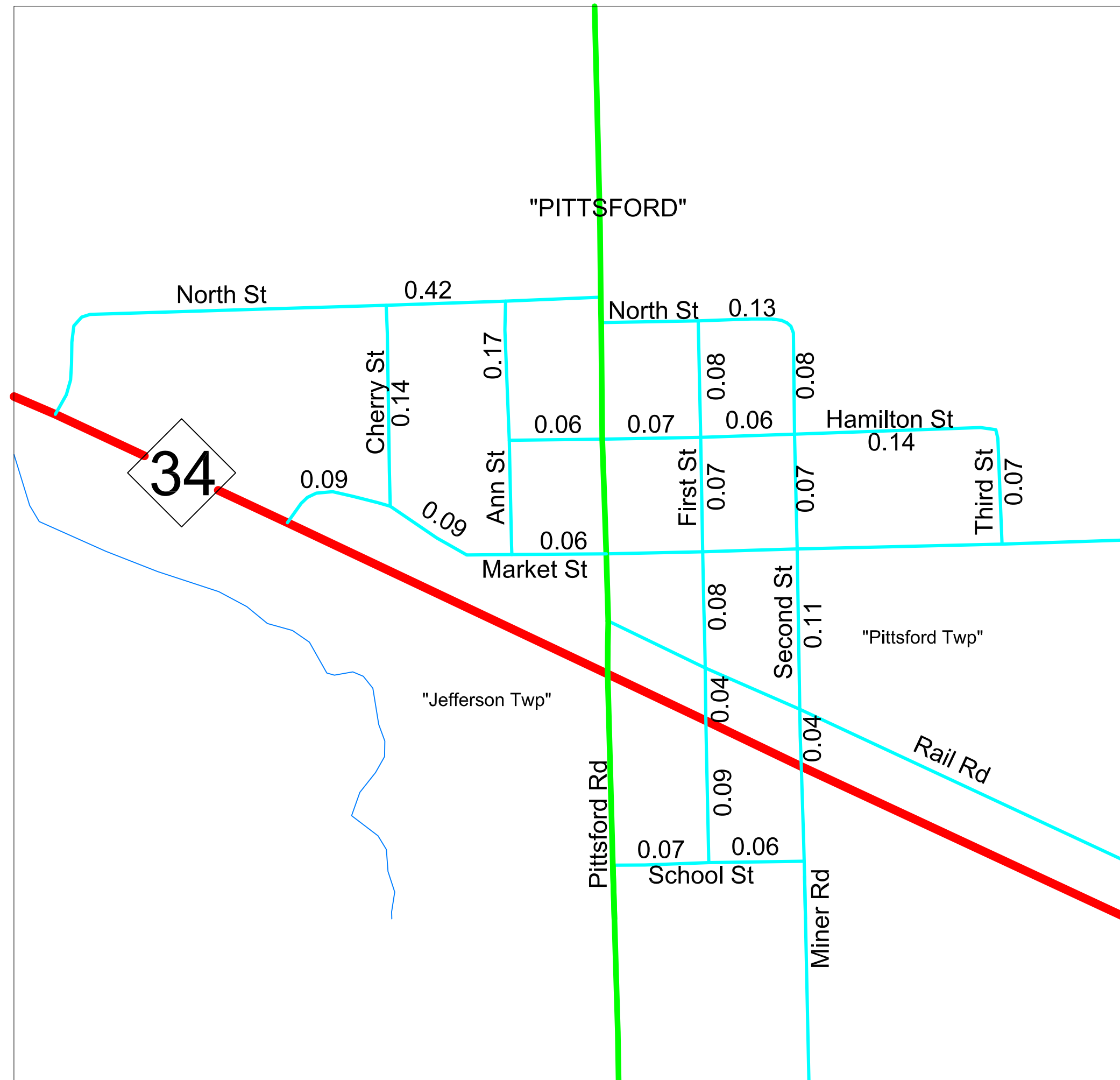
PITTSFORD & JEFFERSON TWP

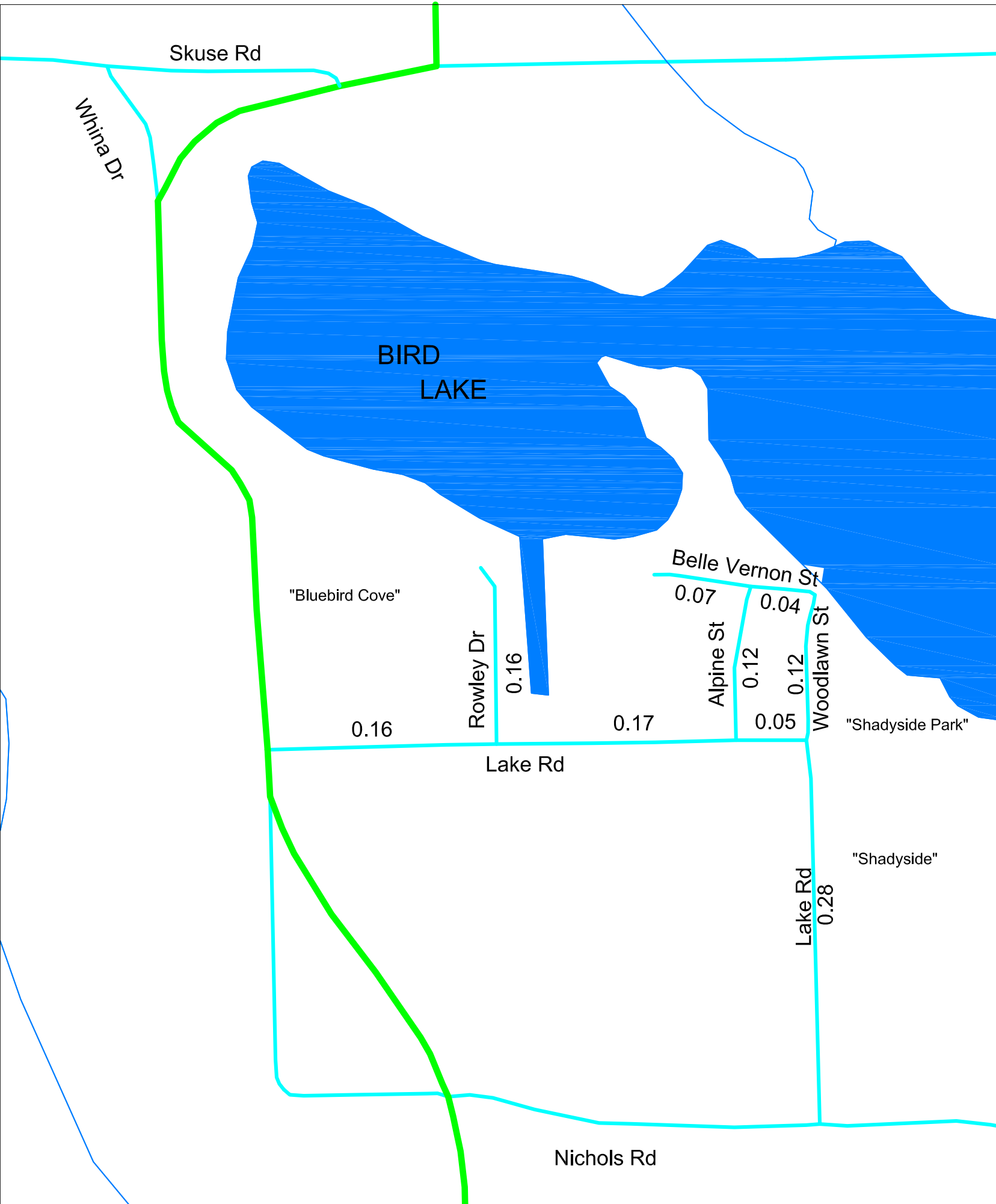
Sections 13 & 18 T7S, R1,2W

Hillsdale County



Jefferson Twp	1.03 Miles
Pittsford Twp	1.26 Miles
TOTAL	2.29 Miles





LEGEND

- Twp or County Line - - - - -
- Corporate Limits ———
- State Trunkline **—————**
- County Primary **—————**
- County Local ———
- Adjacent County XXXXXXXXXXXXXXXX

Total Feet 6,178 equals 1.17 miles.

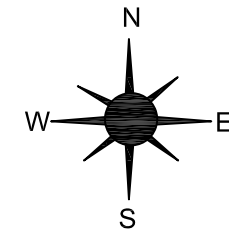
I HEREBY CERTIFY THAT THE ROADS SHOWN HEREON BY SYMBOL OR IN BLUE AS LOCAL ROADS ARE IN USE AND ARE UNDER THE JURISDICTION OF THE COUNTY ROAD COMMISSION.

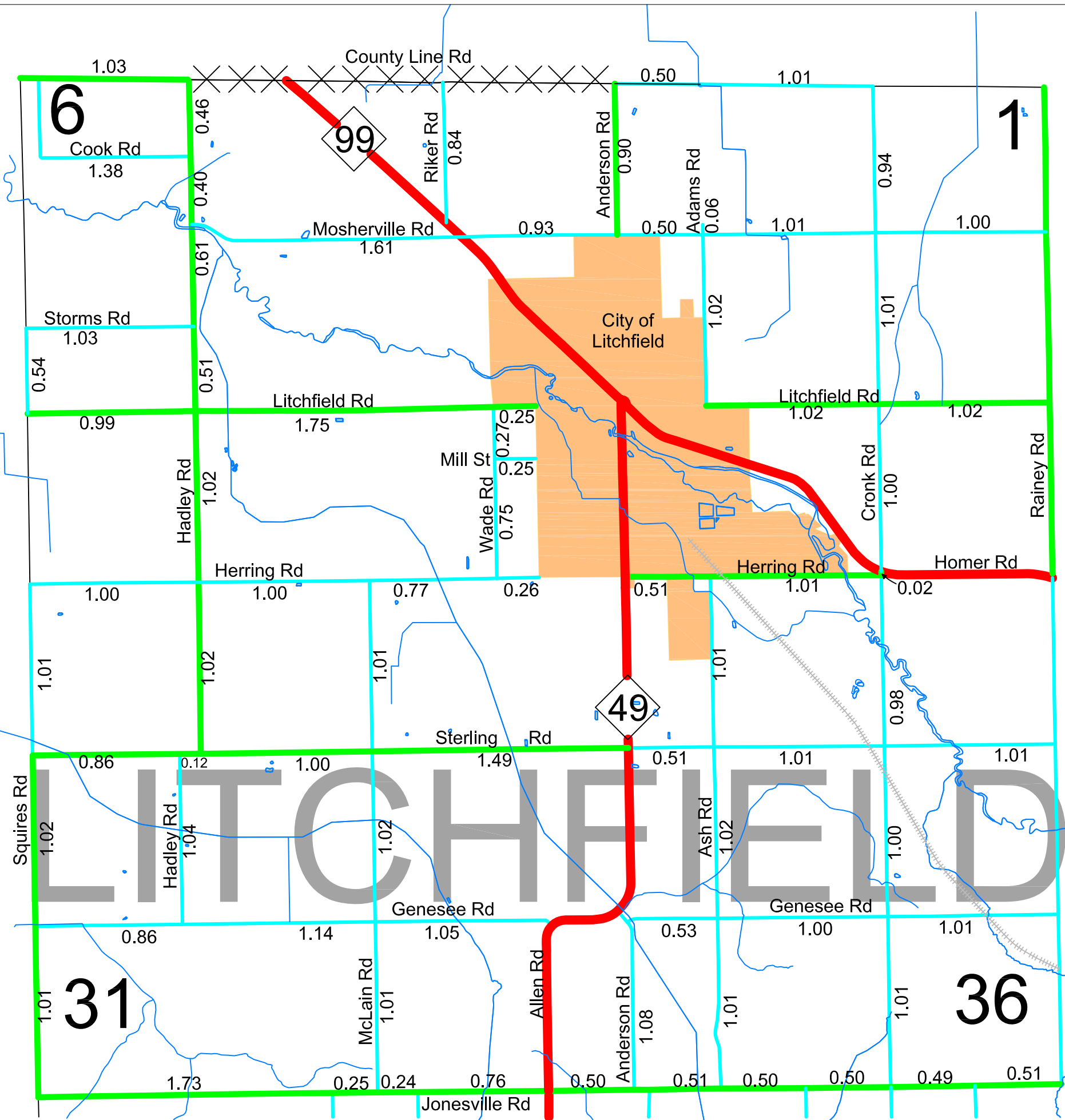
_____ Chairman

_____ Date

JEFFERSON TWP

Sections 27, 28 & 34 T7S, R2W
Hillsdale County





LEGEND

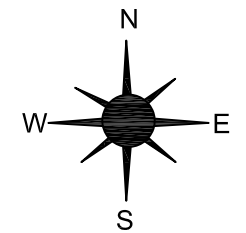
- County Line
- Corporate Limits
- State Trunkline
- County Primary
- County Local
- Adjacent County
- Railroad

Primary Road System is 24.01 miles.

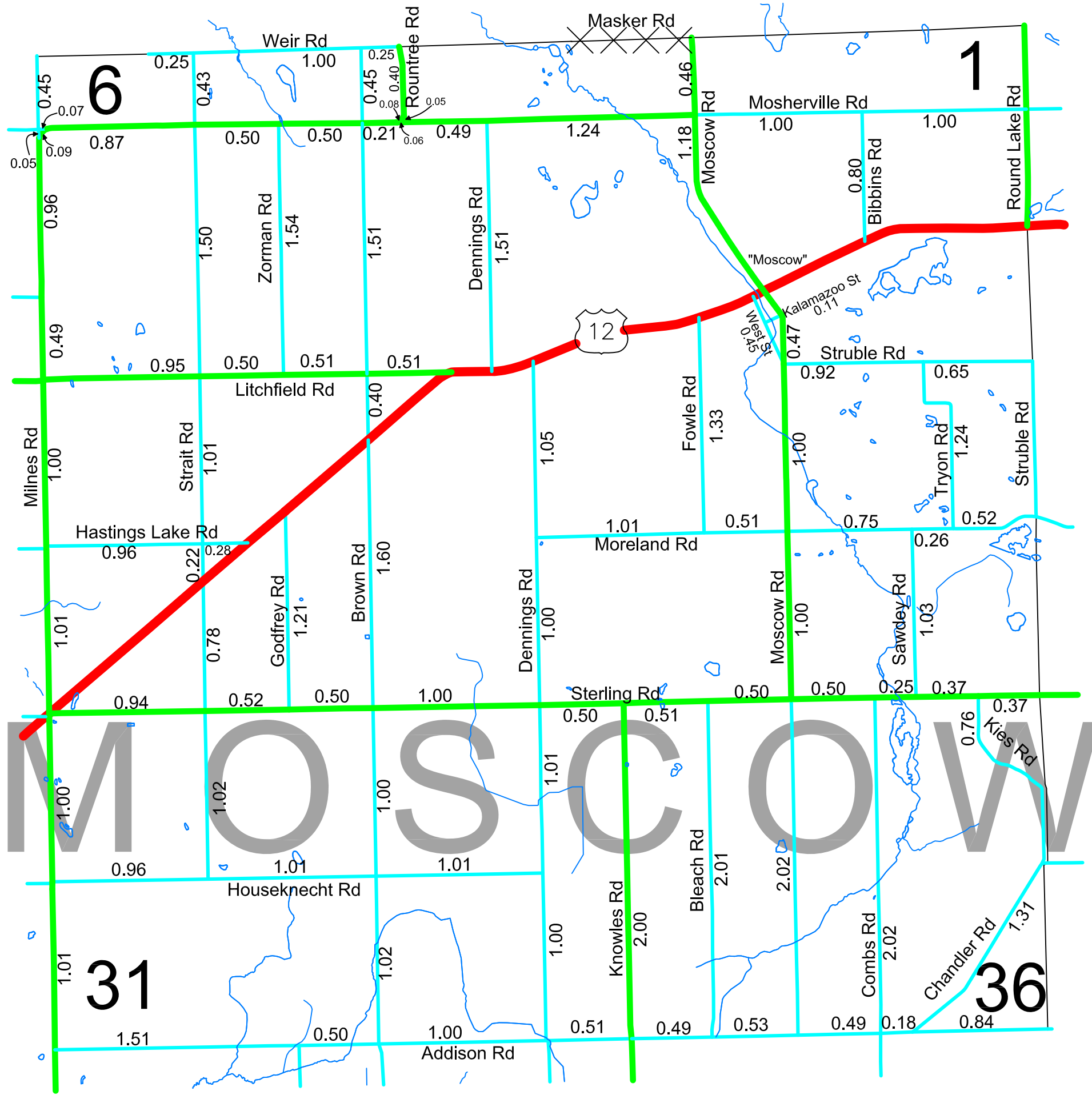
Local Road System is 39.00 miles.

I HEREBY CERTIFY THAT THE ROADS SHOWN HEREON BY SYMBOL OR IN GREEN AS PRIMARY ROADS AND THOSE SHOWN HEREON BY SYMBOL OR IN BLUE AS LOCAL ROADS ARE IN USE AND ARE UNDER THE JURISDICTION OF THE COUNTY ROAD COMMISSION.

____ Chairman _____ Date
LITCHFIELD TWP



Scale: 1.5" = 1.0 miles



LEGEND

- Twp or County Line _____
- Corporate Limits _____
- State Trunkline —————
- County Primary —————
- County Local —————
- Adjacent County
- Railroad

Primary Road System is 24.50 miles.

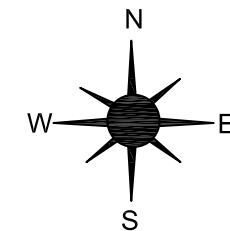
Local Road System is 51.30 miles.

I HEREBY CERTIFY THAT THE ROADS SHOWN HEREON BY SYMBOL OR IN GREEN AS PRIMARY ROADS AND THOSE SHOWN HEREON BY SYMBOL OR IN BLUE AS LOCAL ROADS ARE IN USE AND ARE UNDER THE JURISDICTION OF THE COUNTY ROAD COMMISSION.

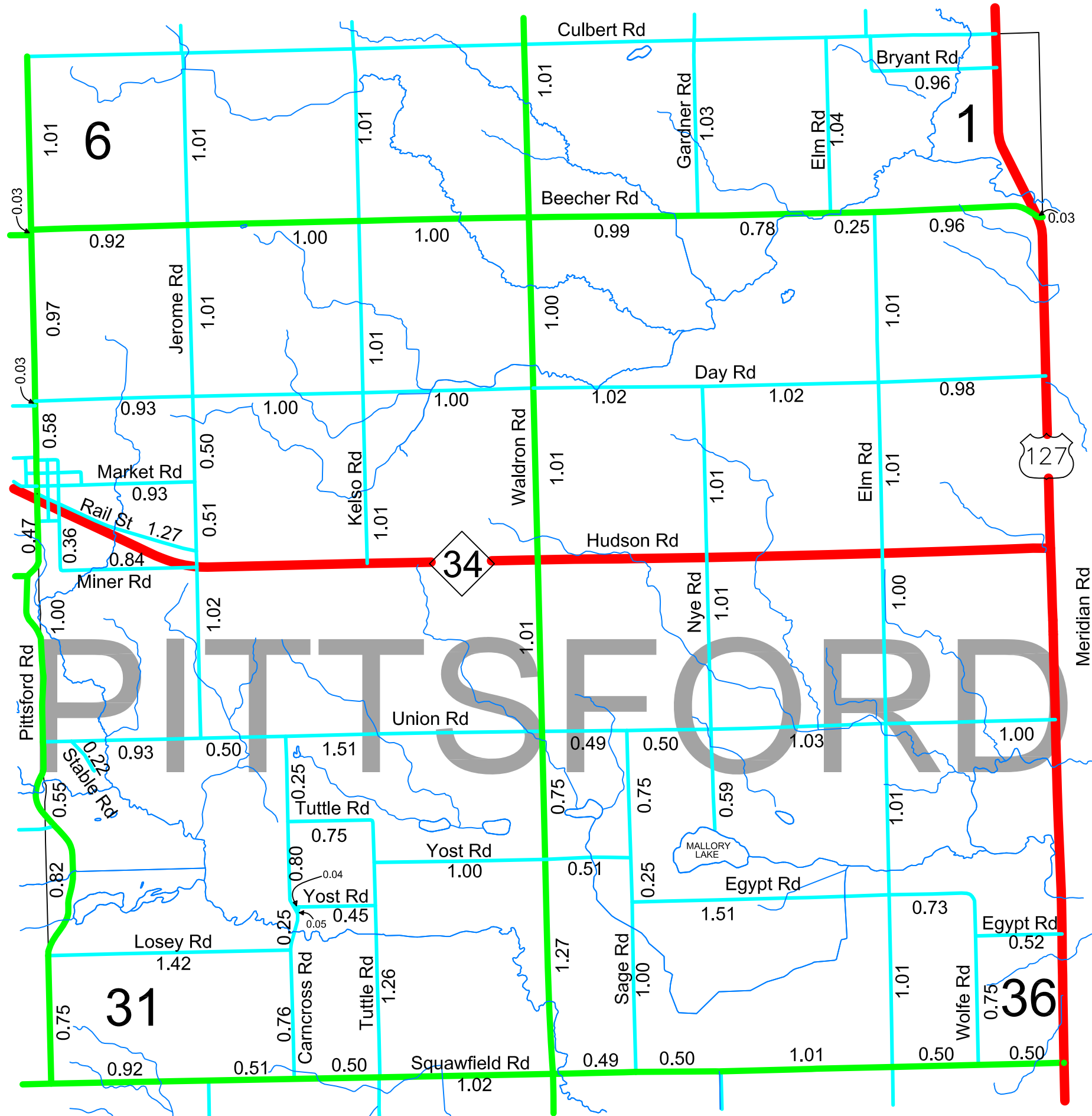
Chairman

Date

MOSCOW TWP



Scale: 1.5" = 1.0 miles



LEGEND

- Twp or County Line
- Corporate Limits
- State Trunkline
- County Primary
- County Local
- Adjacent County
- Railroad

Primary Road System is 24.14 miles.

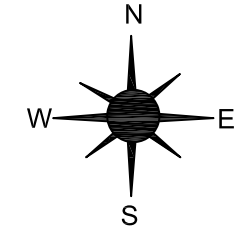
Local Road System is 46.34 miles.

I HEREBY CERTIFY THAT THE ROADS SHOWN HEREON BY SYMBOL OR IN GREEN AS PRIMARY ROADS AND THOSE SHOWN HEREON BY SYMBOL OR IN BLUE AS LOCAL ROADS ARE IN USE AND ARE UNDER THE JURISDICTION OF THE COUNTY ROAD COMMISSION.

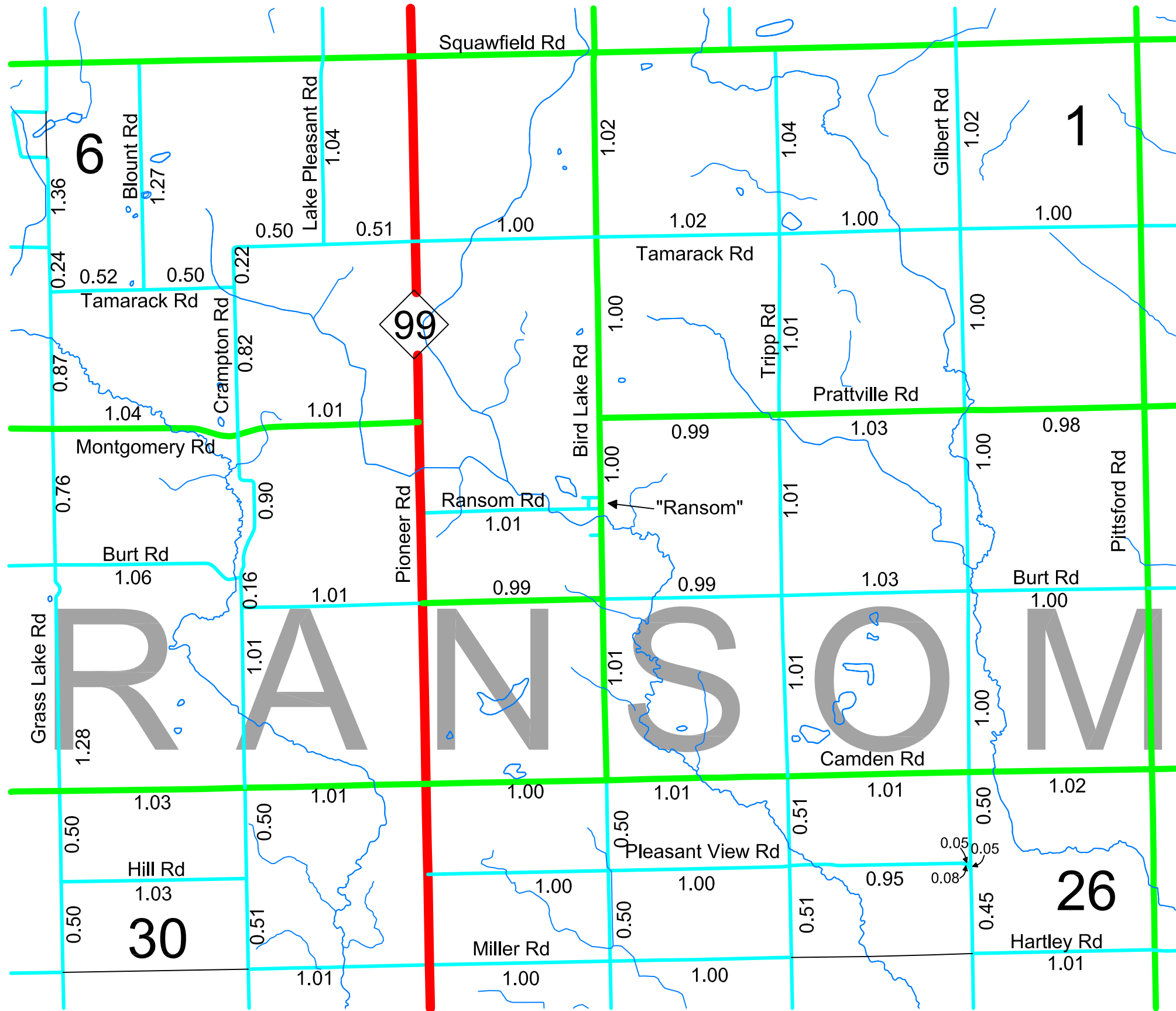
Chairman

Date

PITTSFORD TWP



Scale: 1.5" = 1.0 miles



LEGEND

- Twp or County Line
- Corporate Limits
- State Trunkline
- County Primary
- County Local
- Adjacent County
- Railroad

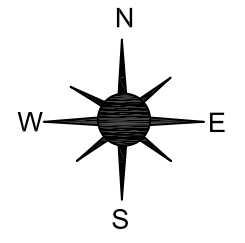
Primary Road System is 16.15 miles.

Local Road System is 43.33 miles.

I HEREBY CERTIFY THAT THE ROADS SHOWN HEREON BY SYMBOL OR IN GREEN AS PRIMARY ROADS AND THOSE SHOWN HEREON BY SYMBOL OR IN BLUE AS LOCAL ROADS ARE IN USE AND ARE UNDER THE JURISDICTION OF THE COUNTY ROAD COMMISSION.

Chairman Date

RANSOM TWP



Scale: 1.5" = 1.0 miles

LEGEND

Twp or County Line	-----
Corporate Limits	_____
State Trunkline	—————
County Primary	—————
County Local	—————
Adjacent County	XXXXXXXXXXXXXXXXXX

Total Feet 1,003 equals 0.19 miles.

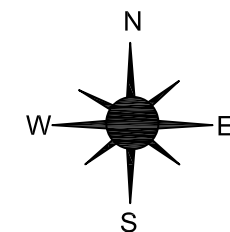
I HEREBY CERTIFY THAT THE ROADS SHOWN HEREON BY SYMBOL OR IN BLUE AS LOCAL ROADS ARE IN USE AND ARE UNDER THE JURISDICTION OF THE COUNTY ROAD COMMISSION.

Chairman

Date

RANSOM TWP

Section 16 T8S, R2W
Hillsdale County



"Ransom"


Bird Lake Rd

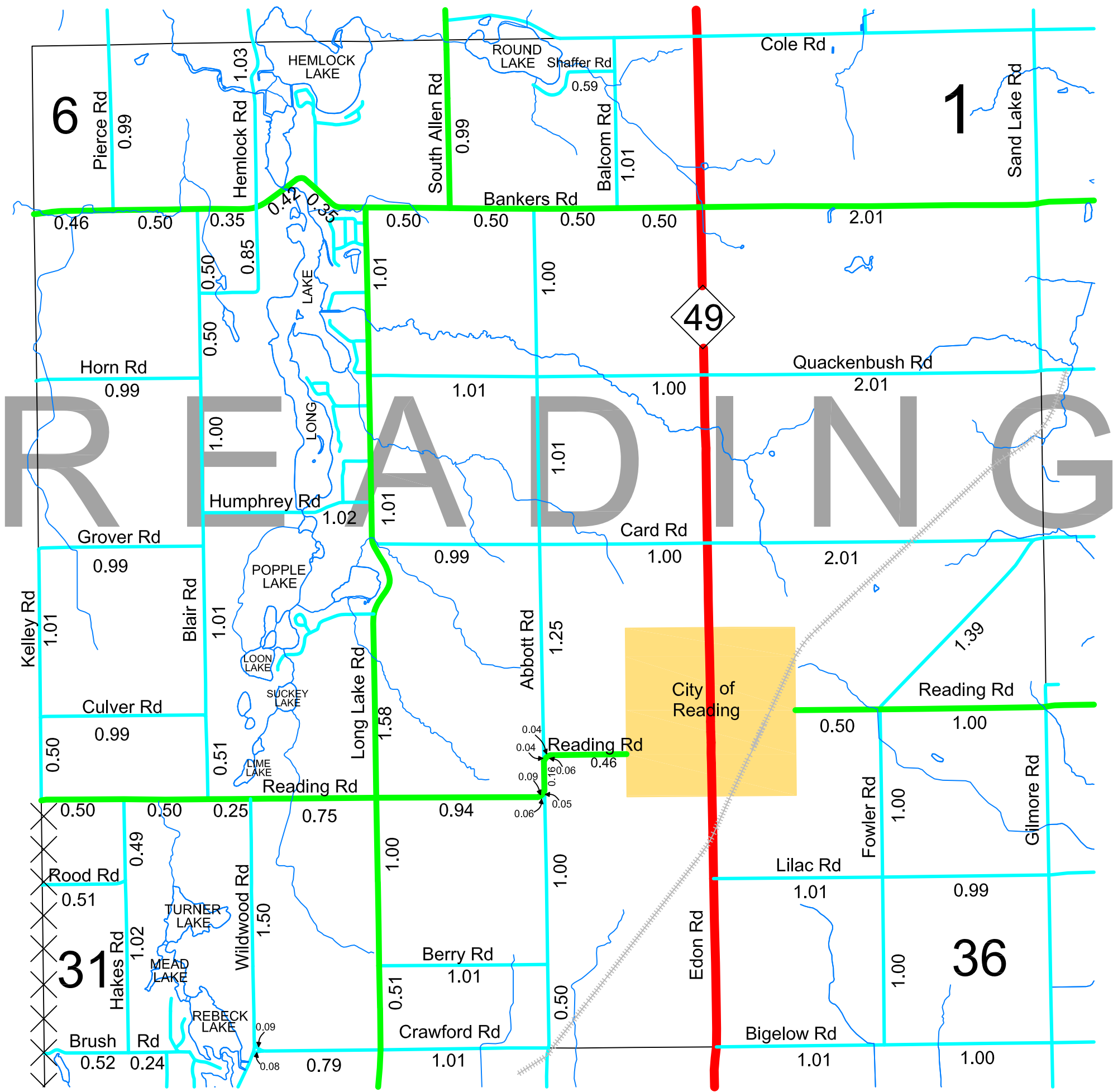
Middle St
0.07

West St
0.06

Ransom Rd

Mill St
0.06





LEGEND

- Twp or County Line
- Corporate Limits
- State Trunkline
- County Primary
- County Local
- Adjacent County
- Railroad

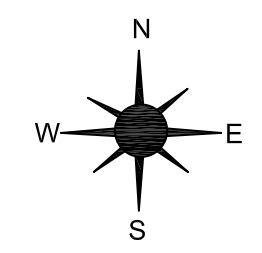
Primary Road System is 17.40 miles.

Local Road System is 41.12 miles.

I HEREBY CERTIFY THAT THE ROADS SHOWN HEREON BY SYMBOL OR IN GREEN AS PRIMARY ROADS AND THOSE SHOWN HEREON BY SYMBOL OR IN BLUE AS LOCAL ROADS ARE IN USE AND ARE UNDER THE JURISDICTION OF THE COUNTY ROAD COMMISSION.

_____ Chairman _____ Date

READING TWP



Scale: 1.5" = 1.0 miles

LEGEND

- Twp or County Line -----
- Corporate Limits _____
- State Trunkline —————
- County Primary —————
- County Local —————
- Adjacent County XXXXXXXXXXXXXXXXXX

Total Feet 7,128 equals 1.35 miles.

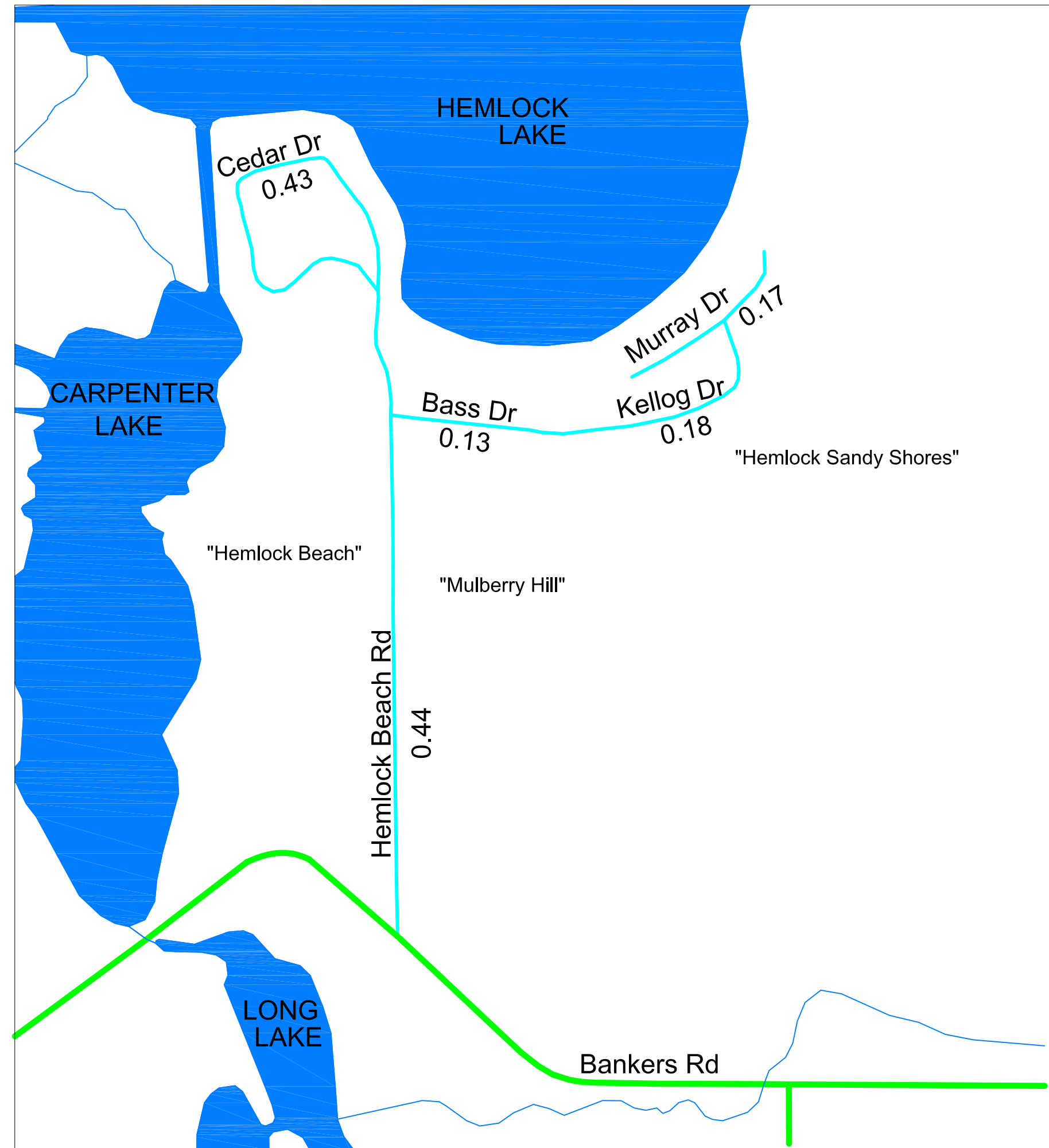
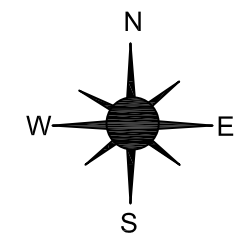
I HEREBY CERTIFY THAT THE ROADS SHOWN HEREON BY SYMBOL OR IN BLUE AS LOCAL ROADS ARE IN USE AND ARE UNDER THE JURISDICTION OF THE COUNTY ROAD COMMISSION.

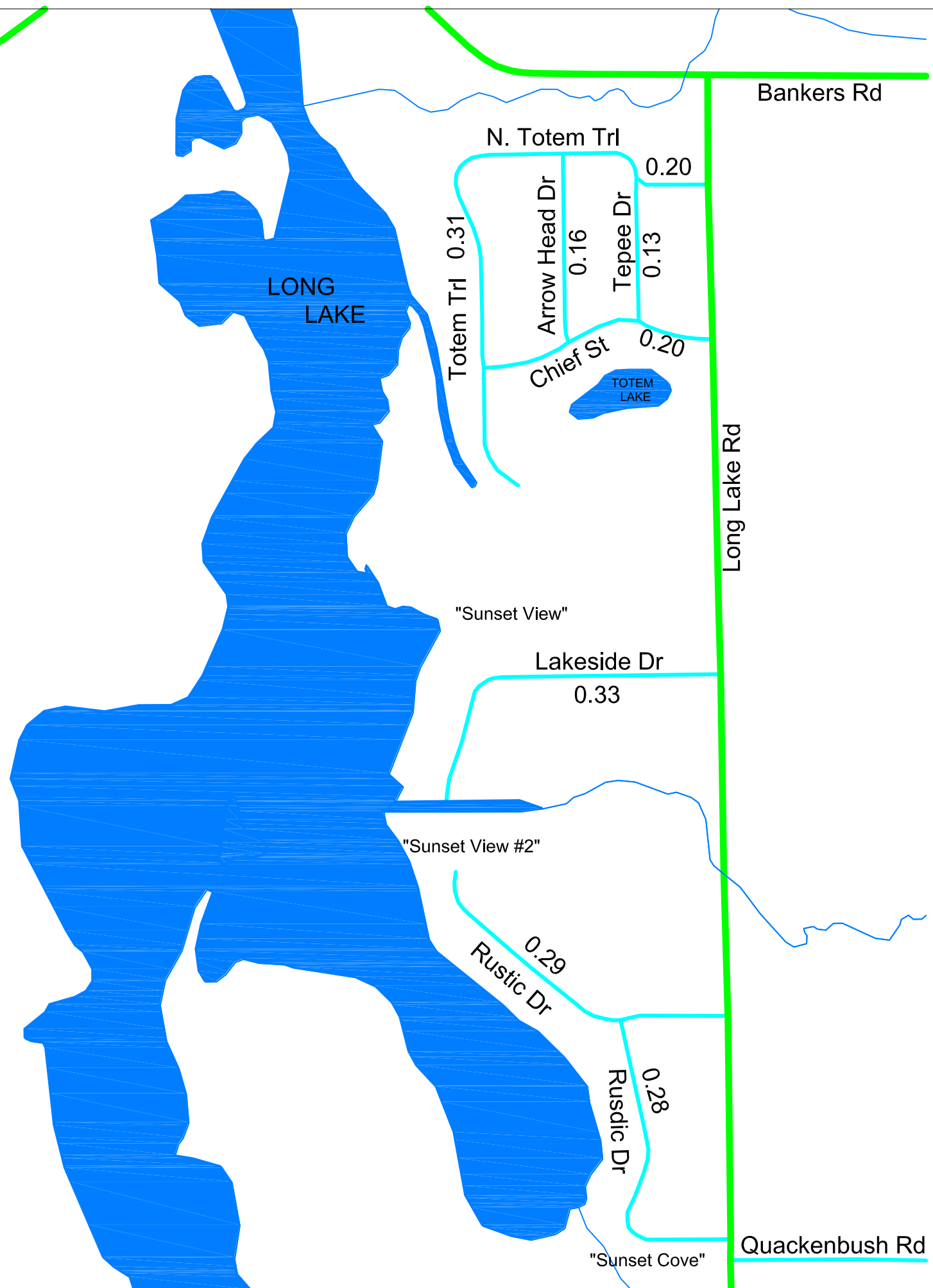
Chairman

Date

READING TWP

Section 5 T7S, R4W
Hillsdale County





LEGEND

Twp or County Line	-----
Corporate Limits	—————
State Trunkline	—————
County Primary	—————
County Local	—————
Adjacent County	XXXXXXXXXXXXXXXXXX

Total Feet 10,032 equals 1.90 miles.

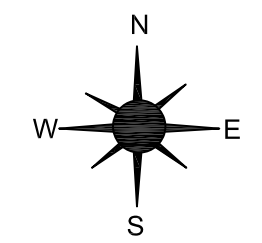
I HEREBY CERTIFY THAT THE ROADS SHOWN HEREON BY SYMBOL OR IN BLUE AS LOCAL ROADS ARE IN USE AND ARE UNDER THE JURISDICTION OF THE COUNTY ROAD COMMISSION.

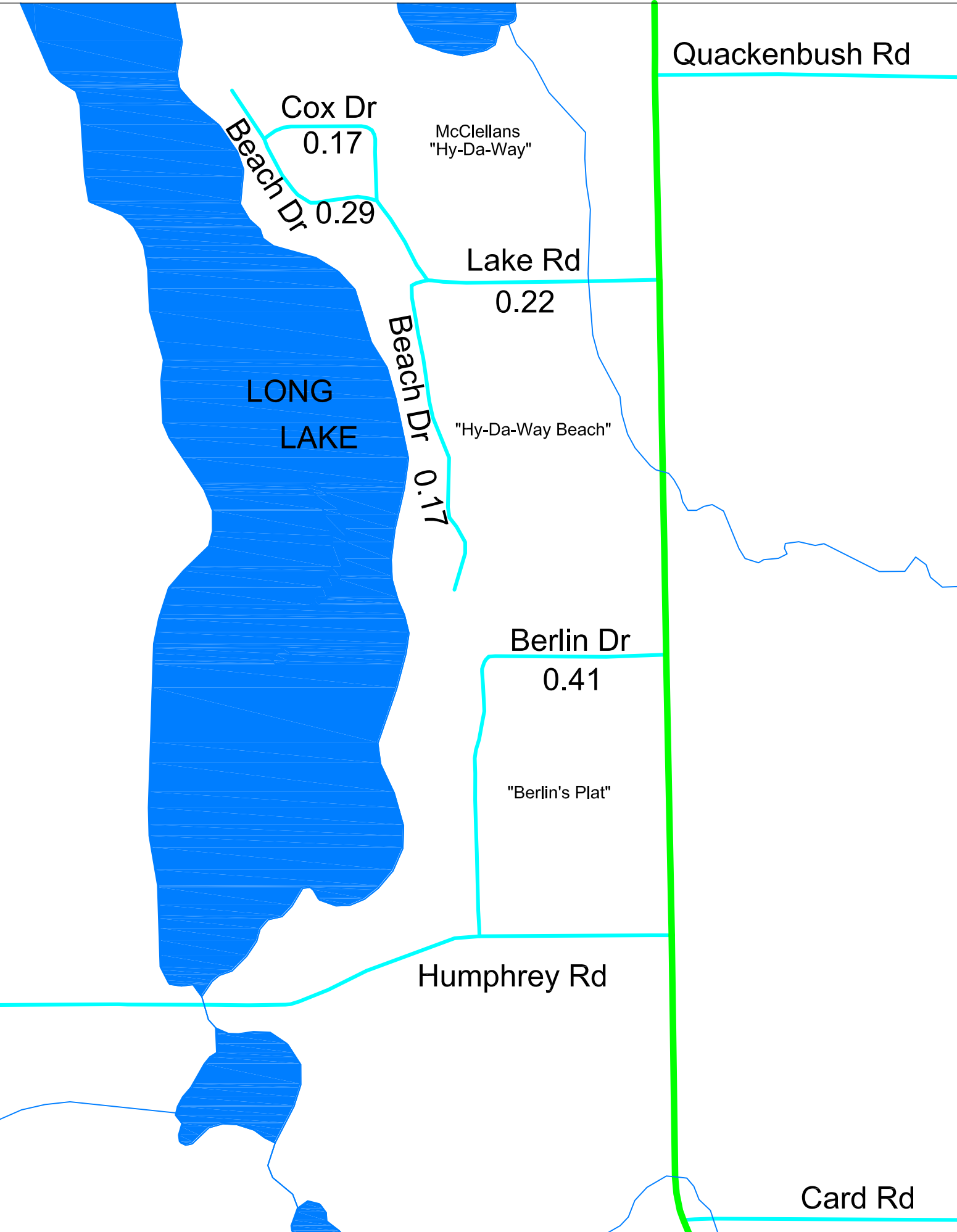
Chairman

Date

READING TWP

Section 5 T7S, R4W
Hillsdale County





LEGEND

- Twp or County Line - - - - -
- Corporate Limits ————
- State Trunkline **————**
- County Primary **————**
- County Local ————
- Adjacent County XXXXXXXXXXXXXXXX

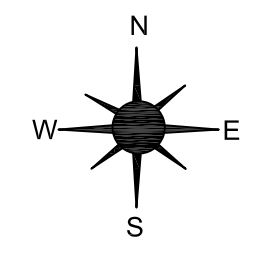
Total Feet 6,654 equals 1.26 miles.

I HEREBY CERTIFY THAT THE ROADS SHOWN HEREON BY SYMBOL OR IN BLUE AS LOCAL ROADS ARE IN USE AND ARE UNDER THE JURISDICTION OF THE COUNTY ROAD COMMISSION.

_____ Chairman _____ Date

READING TWP

Section 17 T7S, R4W
Hillsdale County



LEGEND

- Twp or County Line - - - - -
- Corporate Limits ————
- State Trunkline ————
- County Primary ————
- County Local ————
- Adjacent County XXXXXXXXXXXXXXXX

Total Feet 5,386 equals 1.02 miles.

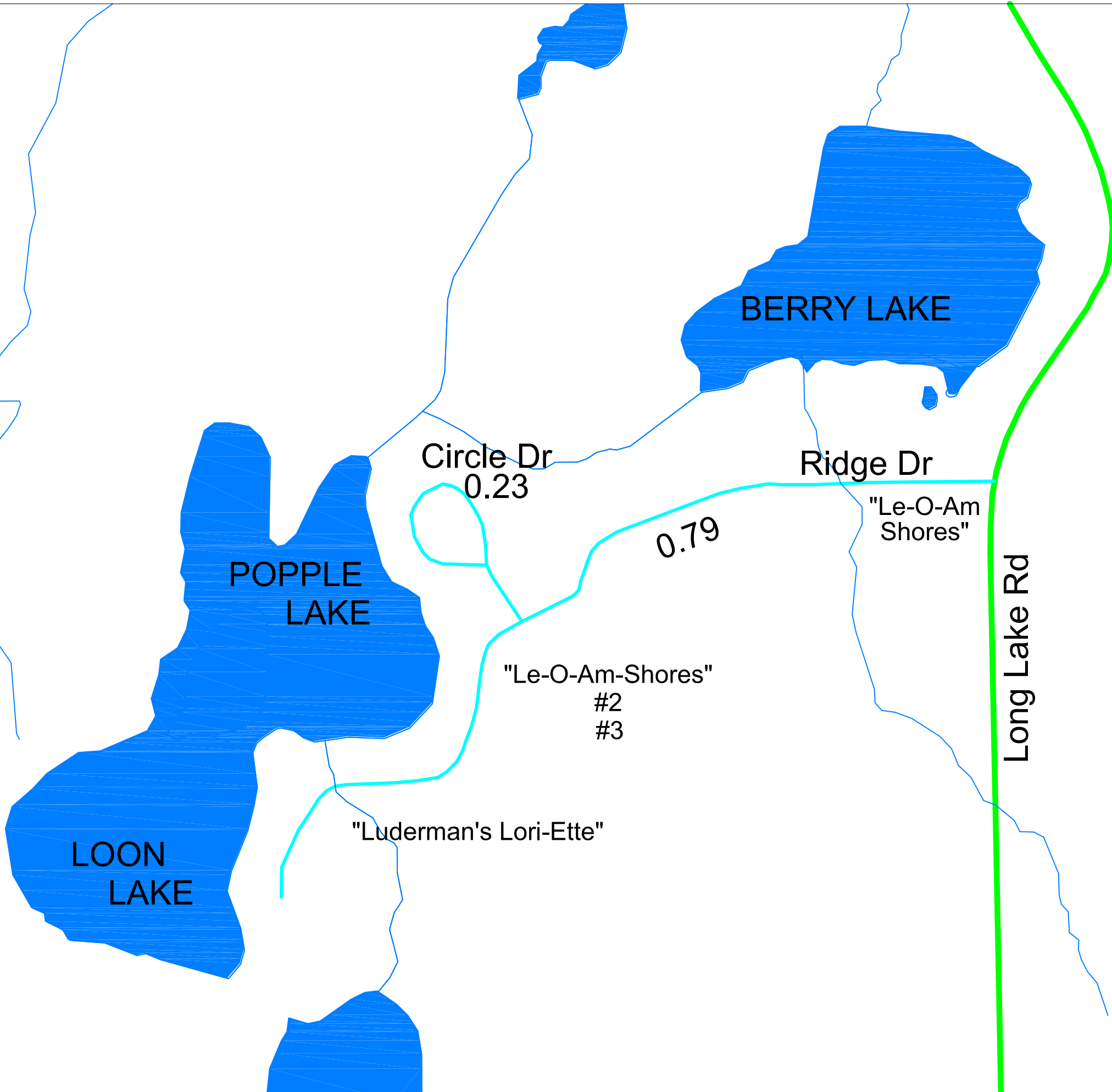
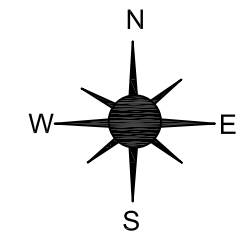
I HEREBY CERTIFY THAT THE ROADS SHOWN HEREON BY SYMBOL OR IN BLUE AS LOCAL ROADS ARE IN USE AND ARE UNDER THE JURISDICTION OF THE COUNTY ROAD COMMISSION.

Chairman

Date

READING TWP

Section 20 T7S, R4W
Hillsdale County



LEGEND

- Twp or County Line -----
- Corporate Limits _____
- State Trunkline —————
- County Primary —————
- County Local —————
- Adjacent County XXXXXXXXXXXXXXXXXX

Total Feet 3,366 equals 0.64 miles.

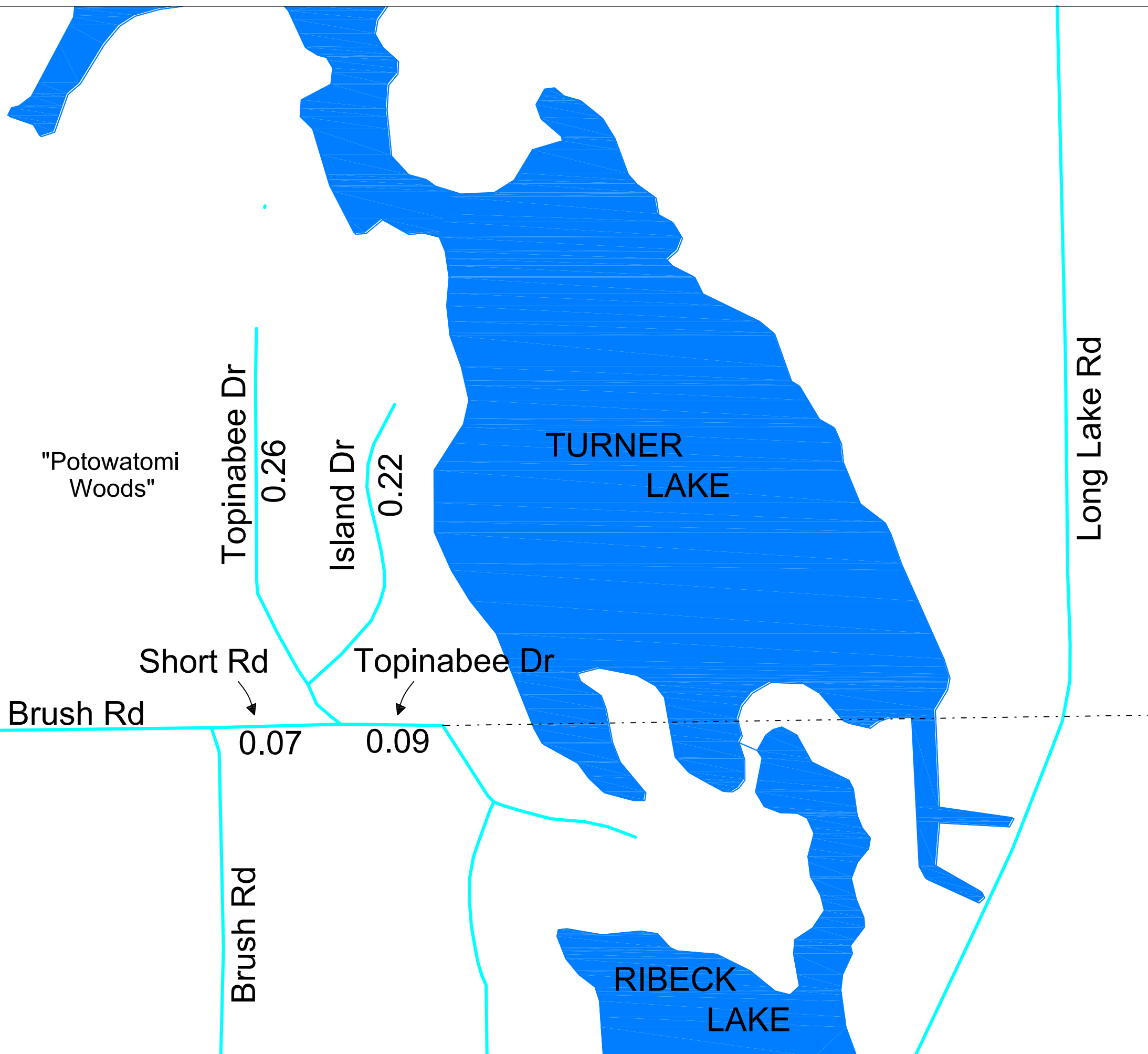
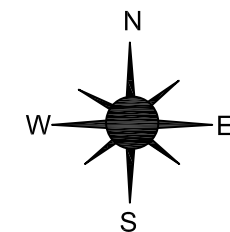
I HEREBY CERTIFY THAT THE ROADS SHOWN HEREON BY SYMBOL OR IN BLUE AS LOCAL ROADS ARE IN USE AND ARE UNDER THE JURISDICTION OF THE COUNTY ROAD COMMISSION.

Chairman

Date

READING TWP

Section 31 T7S, R4W
Hillsdale County



LEGEND

Twp or County Line	—————
Corporate Limits	—————
State Trunkline	—————
County Primary	—————
County Local	—————
Adjacent County	XXXXXXXXXXXXXXX
Railroad	—————

Primary Road System is 13.83 miles.

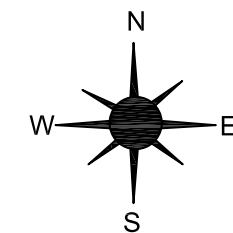
Local Road System is 45.69 miles.

I HEREBY CERTIFY THAT THE ROADS SHOWN HEREON BY SYMBOL OR IN GREEN AS PRIMARY ROADS AND THOSE SHOWN HEREON BY SYMBOL OR IN BLUE AS LOCAL ROADS ARE IN USE AND ARE UNDER THE JURISDICTION OF THE COUNTY ROAD COMMISSION.

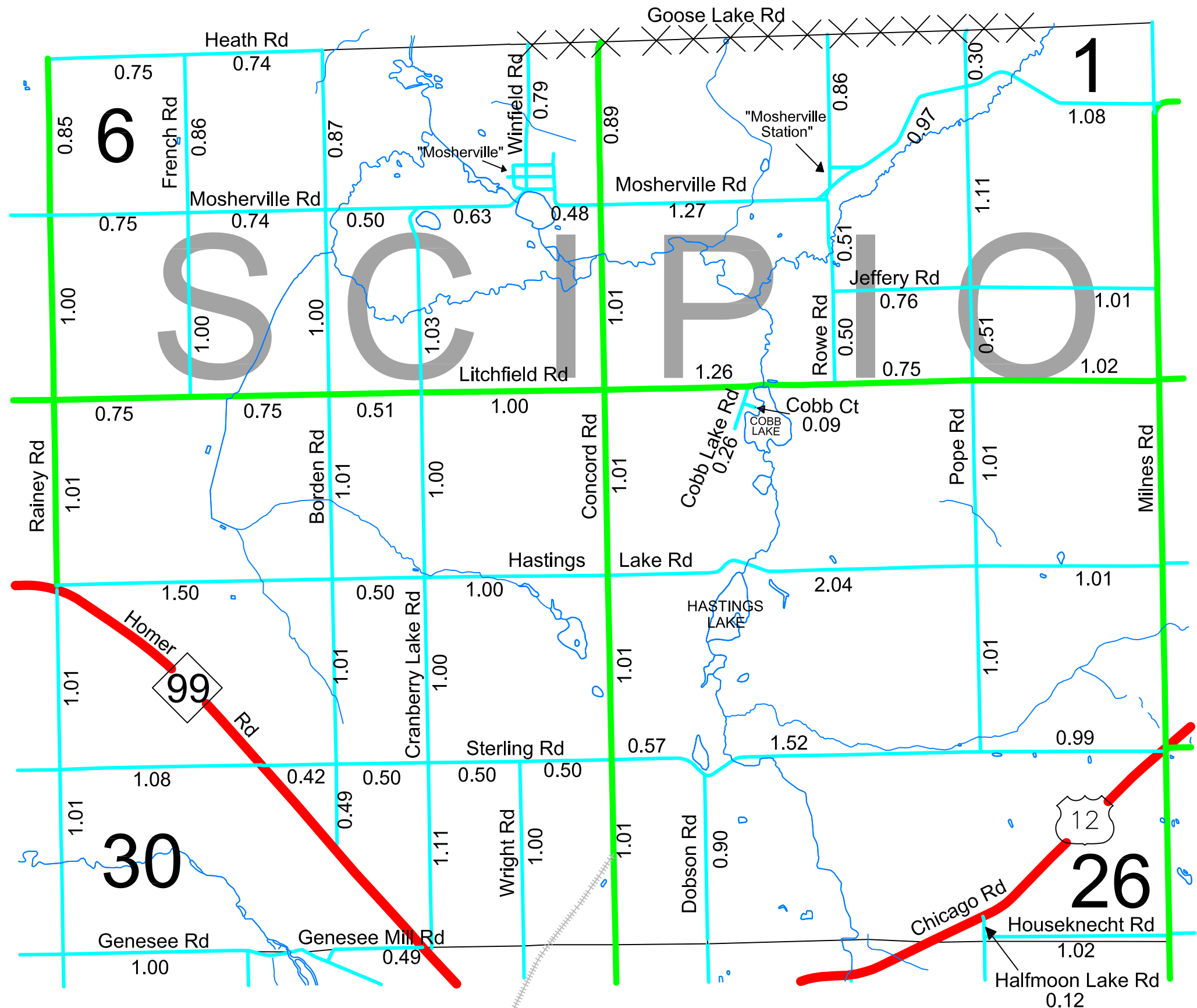
Chairman

Date

SCIPPIO TWP



Scale: 1.5" = 1.0 miles



LEGEND

- Twp or County Line - - - - -
- Corporate Limits —————
- State Trunkline **—————**
- County Primary **—————**
- County Local —————
- Adjacent County XXXXXXXXXXXXXXXXX

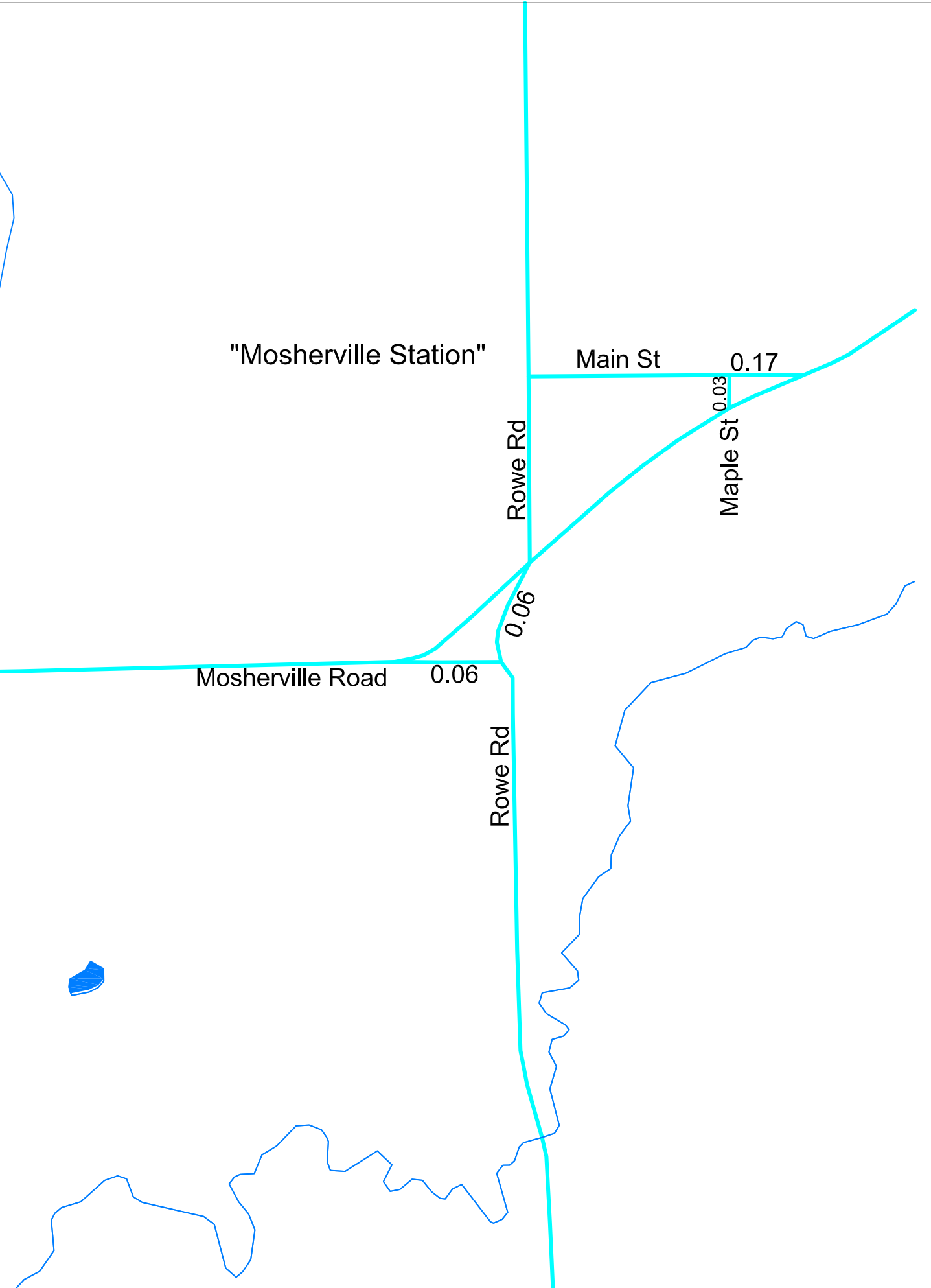
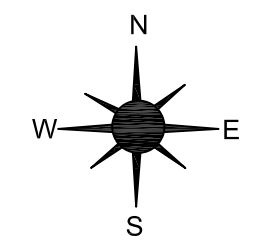
Total Feet 1,690 equals 0.32 miles.

I HEREBY CERTIFY THAT THE ROADS SHOWN HEREON BY SYMBOL OR IN BLUE AS LOCAL ROADS ARE IN USE AND ARE UNDER THE JURISDICTION OF THE COUNTY ROAD COMMISSION.

_____ Chairman _____ Date

SCIPIO TWP

Section 2 T5S, R3W
Hillsdale County



LEGEND

- Twp or County Line -----
- Corporate Limits _____
- State Trunkline —————
- County Primary —————
- County Local —————
- Adjacent County XXXXXXXXXXXXXXXX

Total Feet 4,120 equals 0.78 miles.

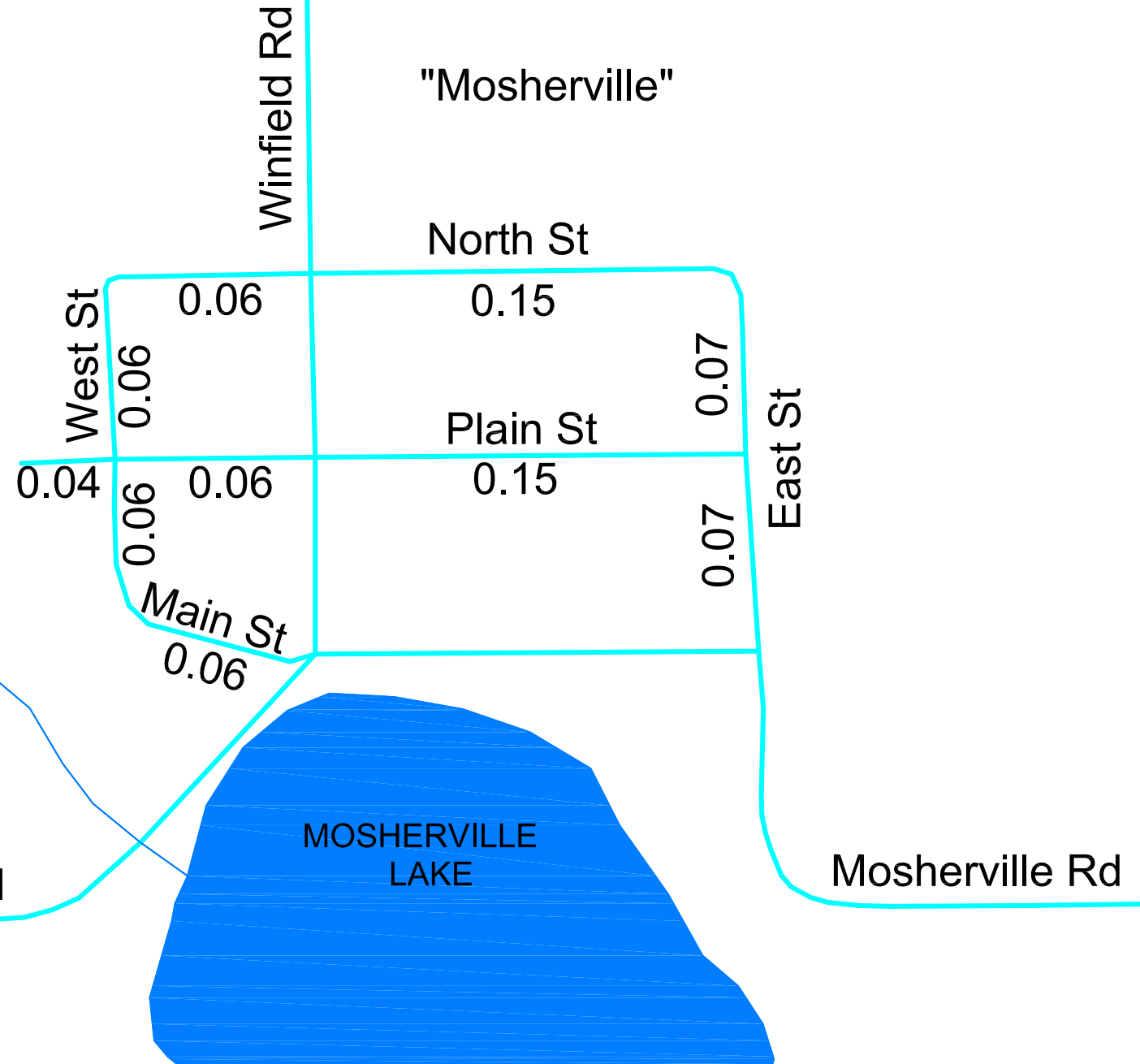
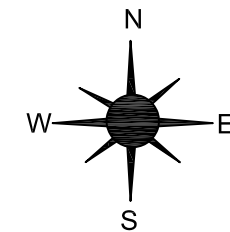
I HEREBY CERTIFY THAT THE ROADS SHOWN HEREON BY SYMBOL OR IN BLUE AS LOCAL ROADS ARE IN USE AND ARE UNDER THE JURISDICTION OF THE COUNTY ROAD COMMISSION.

Chairman

Date

SCIPPIO TWP

Section 4 T5S, R3W
Hillsdale County



"Mosherville"

North St

Plain St

Main St

West St

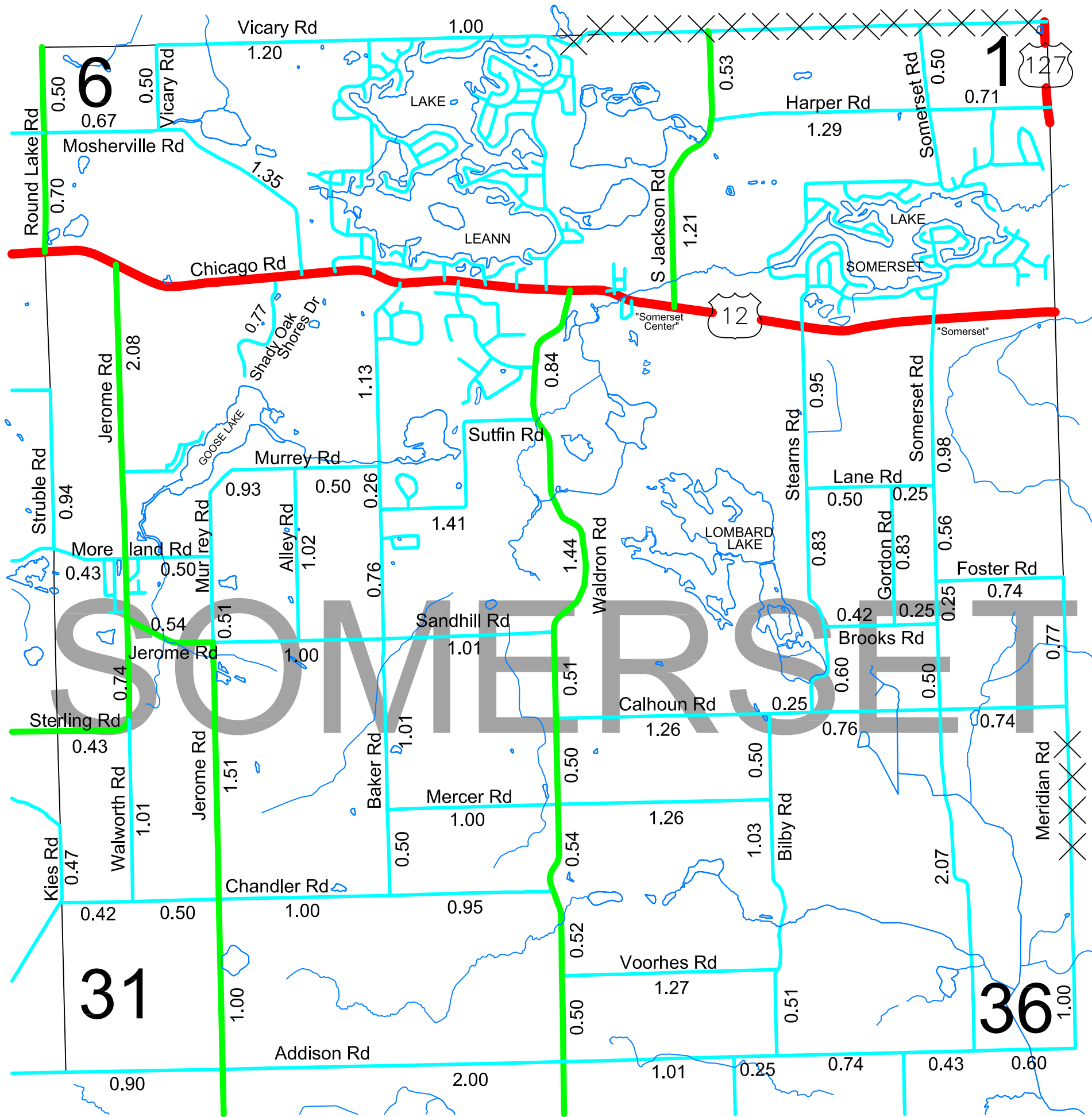
Winfield Rd

East St

Mosherville Rd

Mosherville Rd

MOSHERVILLE LAKE



LEGEND

- Twp or County Line
- Corporate Limits
- State Trunkline
- County Primary
- County Local
- Adjacent County
- Railroad

Primary Road System is 14.09 miles.

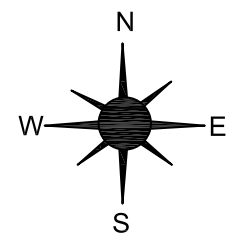
Local Road System is 50.26 miles.

I HEREBY CERTIFY THAT THE ROADS SHOWN HEREON BY SYMBOL OR IN GREEN AS PRIMARY ROADS AND THOSE SHOWN HEREON BY SYMBOL OR IN BLUE AS LOCAL ROADS ARE IN USE AND ARE UNDER THE JURISDICTION OF THE COUNTY ROAD COMMISSION.

Chairman

Date

SOMERSET TWP



Scale: 1.5" = 1.0 miles

LEGEND

- Twp or County Line -----
- Corporate Limits _____
- State Trunkline —————
- County Primary —————
- County Local —————
- Adjacent County XXXXXXXXXXXXXXXX

Total Feet 60,403 equals 11.24 miles.

I HEREBY CERTIFY THAT THE ROADS SHOWN HEREON BY SYMBOL OR IN BLUE AS LOCAL ROADS ARE IN USE AND ARE UNDER THE JURISDICTION OF THE COUNTY ROAD COMMISSION.

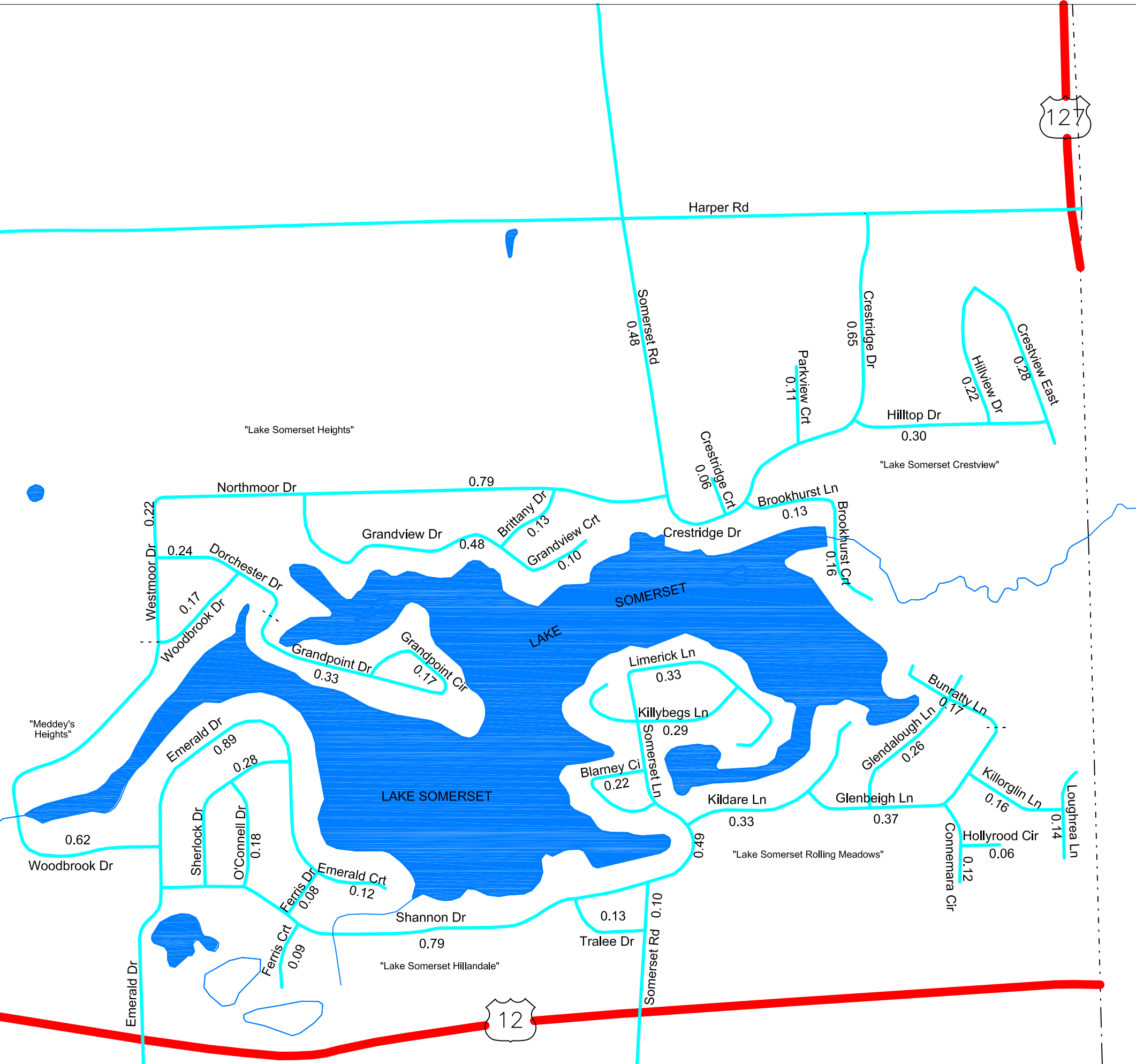
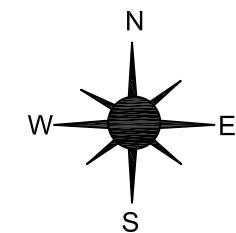
Chairman

Date

SOMERSET TWP

Sections 1, 2, 11 & 12 T5S, R1W

Hillsdale County



LEGEND

- Twp or County Line -----
- Corporate Limits _____
- State Trunkline **█**
- County Primary **█**
- County Local **█**
- Adjacent County **XXXXXXXXXXXXXXXXXX**

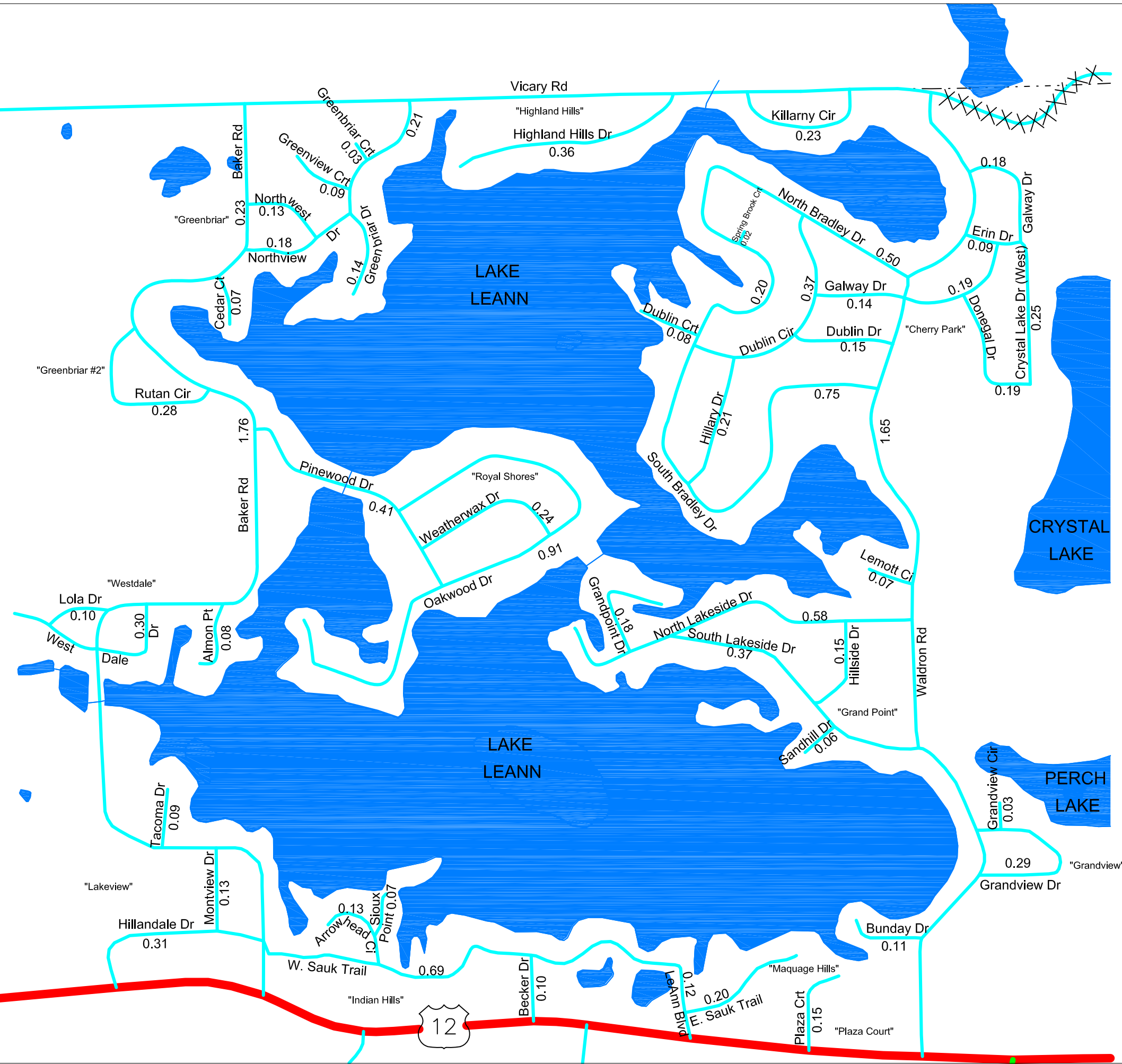
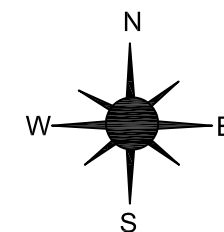
Total Feet 75,824 equals 14.55 miles.

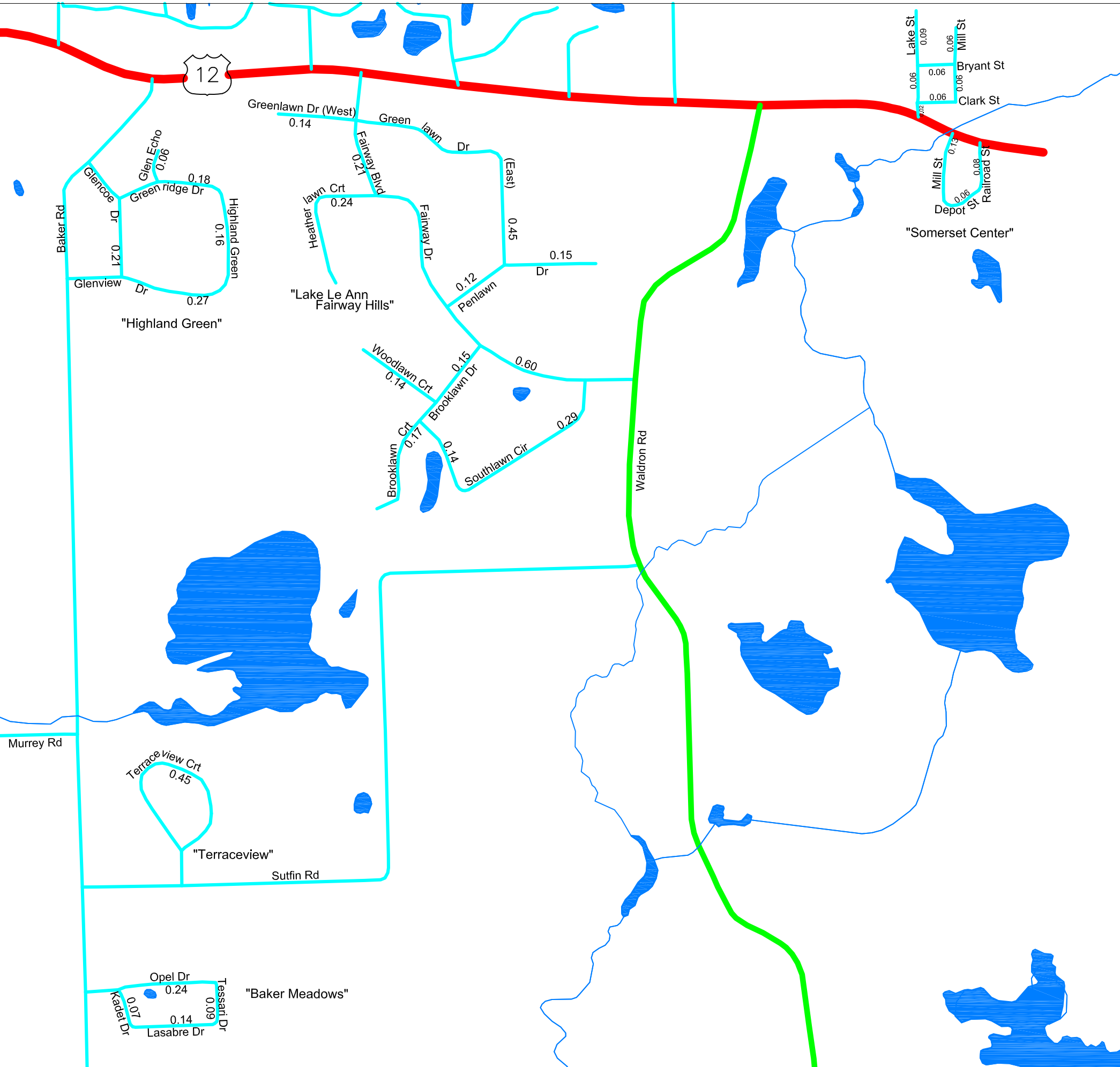
I HEREBY CERTIFY THAT THE ROADS SHOWN HEREON BY SYMBOL OR IN BLUE AS LOCAL ROADS ARE IN USE AND ARE UNDER THE JURISDICTION OF THE COUNTY ROAD COMMISSION.

_____ Chairman _____ Date

SOMERSET TWP

Sections 3-5 & 8-10
T5S, R1W
Hillsdale County





LEGEND

Twp or County Line	- - - - -
Corporate Limits	—————
State Trunkline	—————
County Primary	—————
County Local	—————
Adjacent County	XXXXXXXXXXXXXX

Total Feet 28,248 equals 5.35 miles.

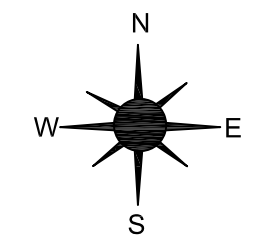
I HEREBY CERTIFY THAT THE ROADS SHOWN HEREON BY SYMBOL OR IN BLUE AS LOCAL ROADS ARE IN USE AND ARE UNDER THE JURISDICTION OF THE COUNTY ROAD COMMISSION.

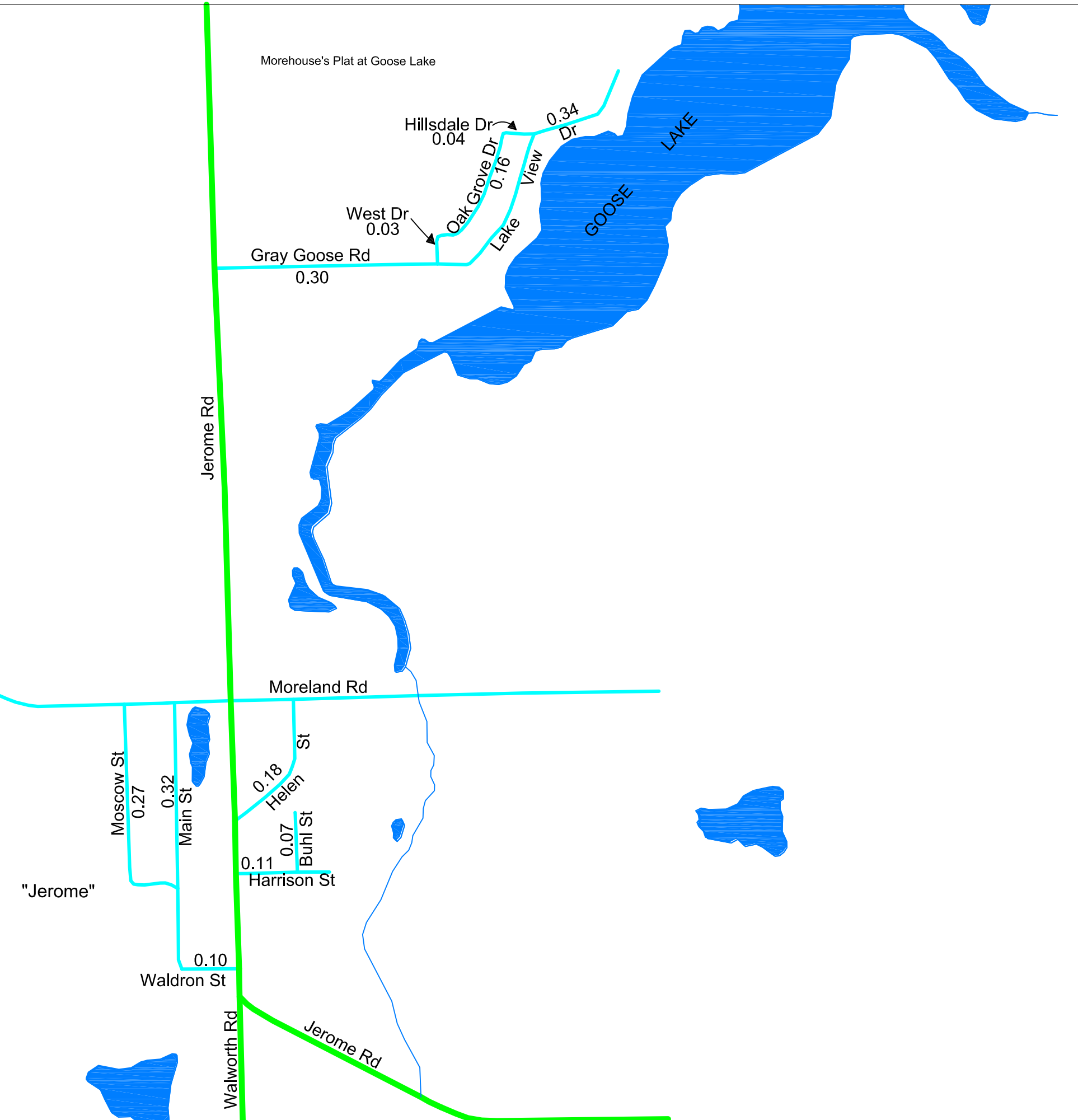
_____ Chairman

_____ Date

SOMERSET TWP

Sections 9, 10 & 16
 T5S, R1W
 Hillsdale County





LEGEND

Twp or County Line	- - - - -
Corporate Limits	—
State Trunkline	—
County Primary	—
County Local	—
Adjacent County	XXXXXXXXXXXXXXXXXXXX

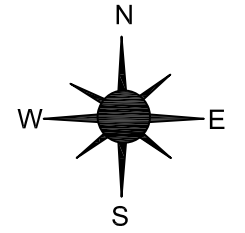
Total Feet 10,138 equals 1.92 miles.

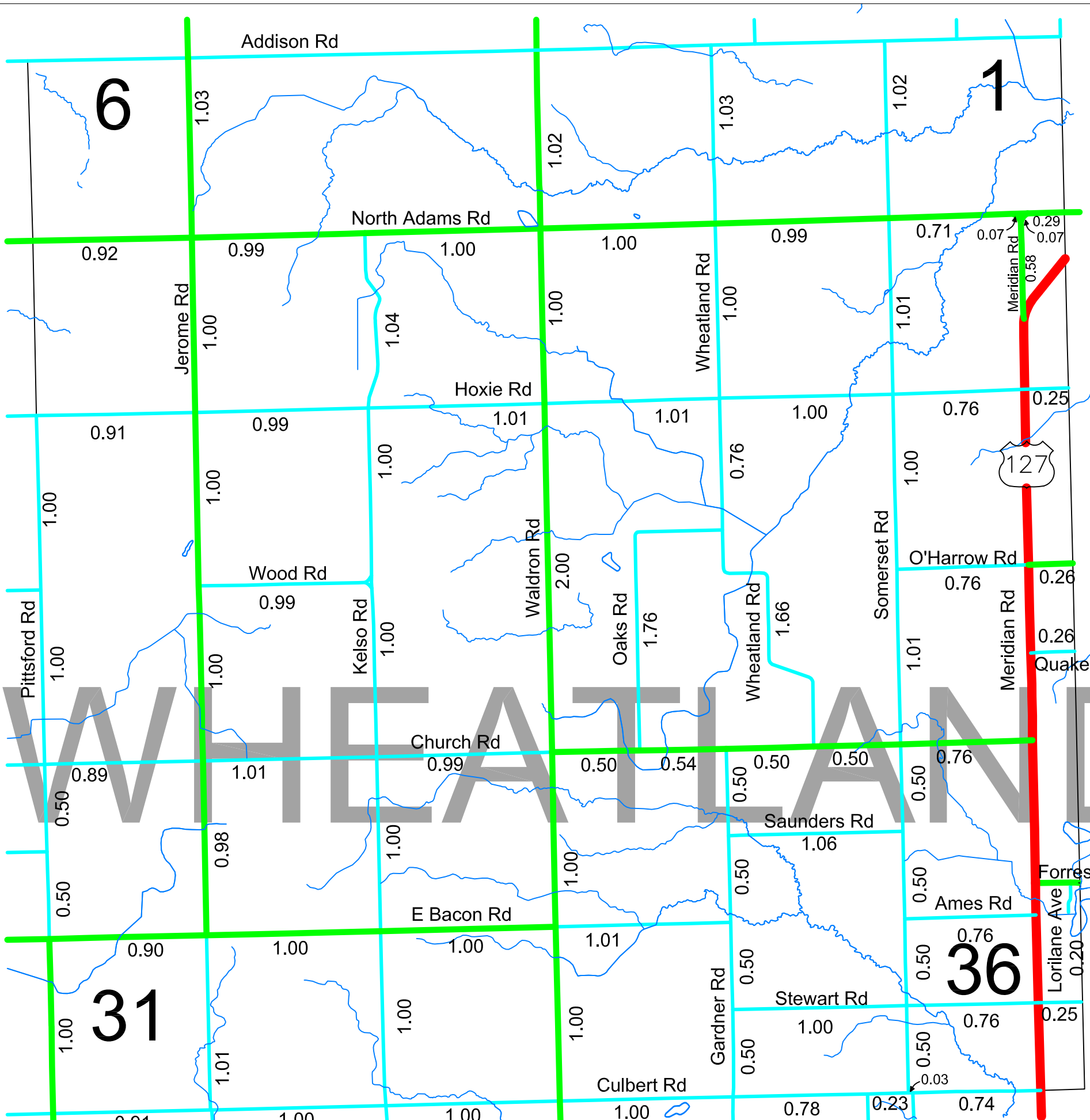
I HEREBY CERTIFY THAT THE ROADS SHOWN HEREON BY SYMBOL OR IN BLUE AS LOCAL ROADS ARE IN USE AND ARE UNDER THE JURISDICTION OF THE COUNTY ROAD COMMISSION.

_____ Chairman _____ Date

SOMERSET TWP

Sections 18 & 19
T5S, R1W
Hillsdale County





LEGEND

- Twp or County Line
- Corporate Limits
- State Trunkline
- County Primary
- County Local
- Adjacent County
- Railroad

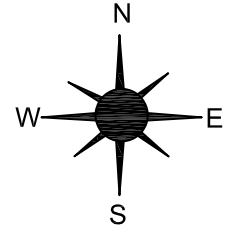
Primary Road System is 24.86 miles.

Local Road System is 44.86 miles.

I HEREBY CERTIFY THAT THE ROADS SHOWN
HEREON BY SYMBOL OR IN GREEN AS
PRIMARY ROADS AND THOSE SHOWN
HEREON BY SYMBOL OR IN BLUE AS LOCAL
ROADS ARE IN USE AND ARE UNDER THE
JURISDICTION OF THE COUNTY ROAD
COMMISSION.

Chairman _____
Date

WHEATLAND TWP



Scale: 1.5" = 1.0 miles

LEGEND

- Twp or County Line
- Corporate Limits
- State Trunkline
- County Primary
- County Local
- Adjacent County
- Railroad

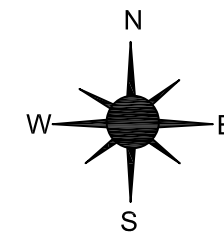
Primary Road System is 22.46 miles.

Local Road System is 39.42 miles.

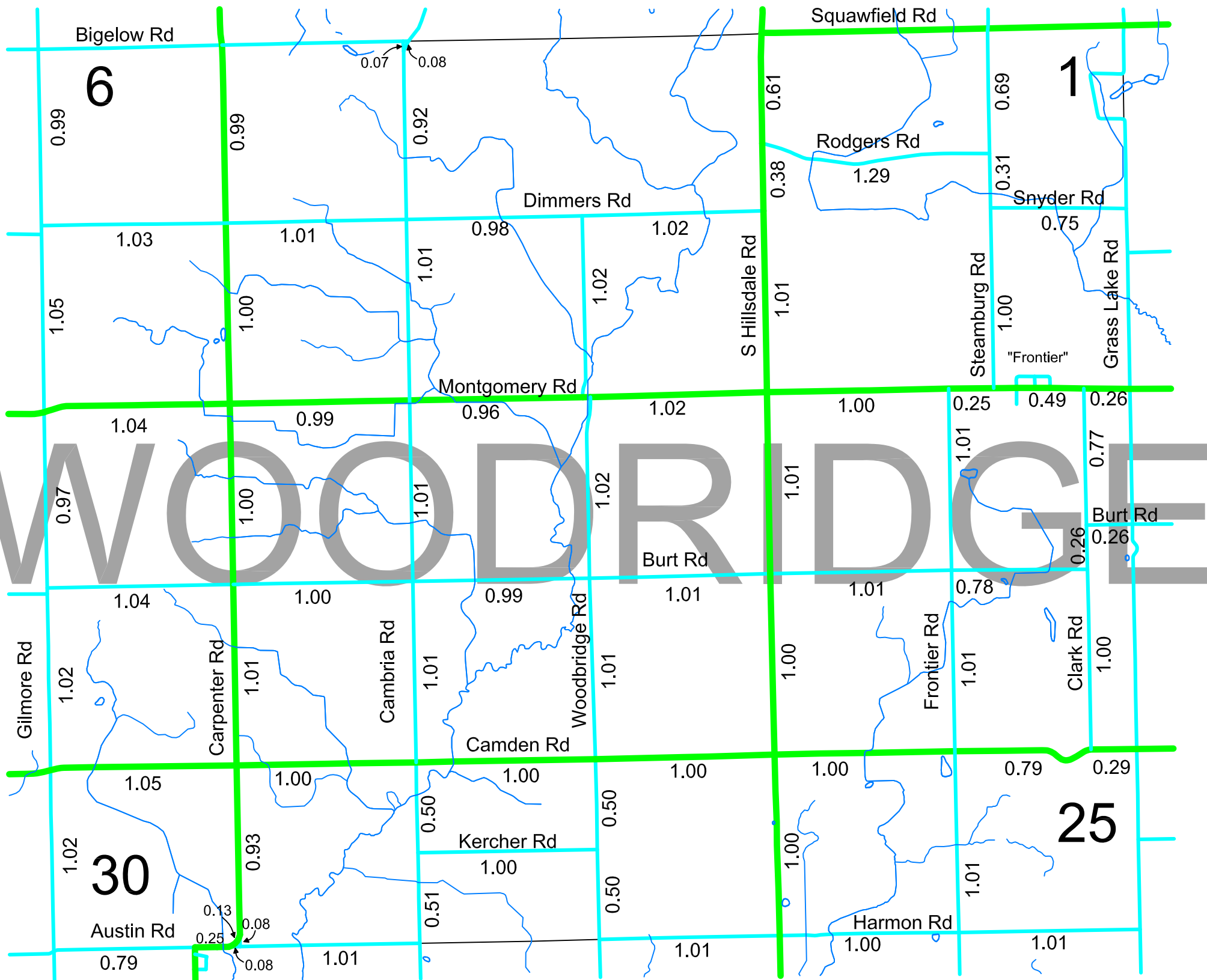
I HEREBY CERTIFY THAT THE ROADS SHOWN HEREON BY SYMBOL OR IN GREEN AS PRIMARY ROADS AND THOSE SHOWN HEREON BY SYMBOL OR IN BLUE AS LOCAL ROADS ARE IN USE AND ARE UNDER THE JURISDICTION OF THE COUNTY ROAD COMMISSION.

_____ Chairman _____ Date

WOODBIDGE TWP



Scale: 1.5" = 1.0 miles



LEGEND

- Twp or County Line -----
- Corporate Limits _____
- State Trunkline —————
- County Primary —————
- County Local —————
- Adjacent County XXXXXXXXXXXXXXXX

Total Feet 2,535 equals 0.48 miles.

I HEREBY CERTIFY THAT THE ROADS SHOWN HEREON BY SYMBOL OR IN BLUE AS LOCAL ROADS ARE IN USE AND ARE UNDER THE JURISDICTION OF THE COUNTY ROAD COMMISSION.

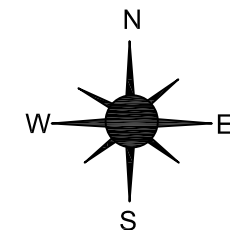
Chairman

Date

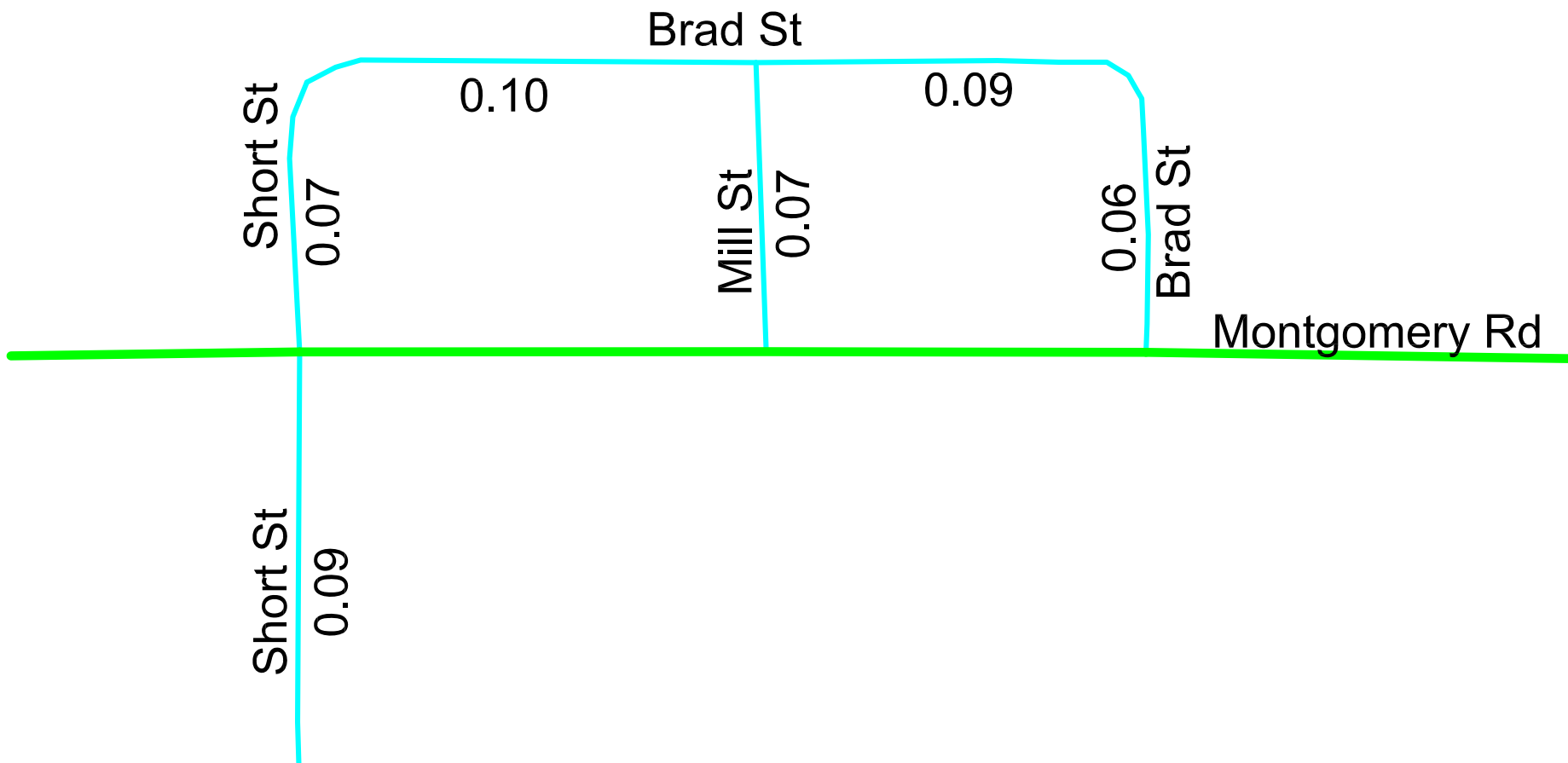
WOODBRIIDGE TWP

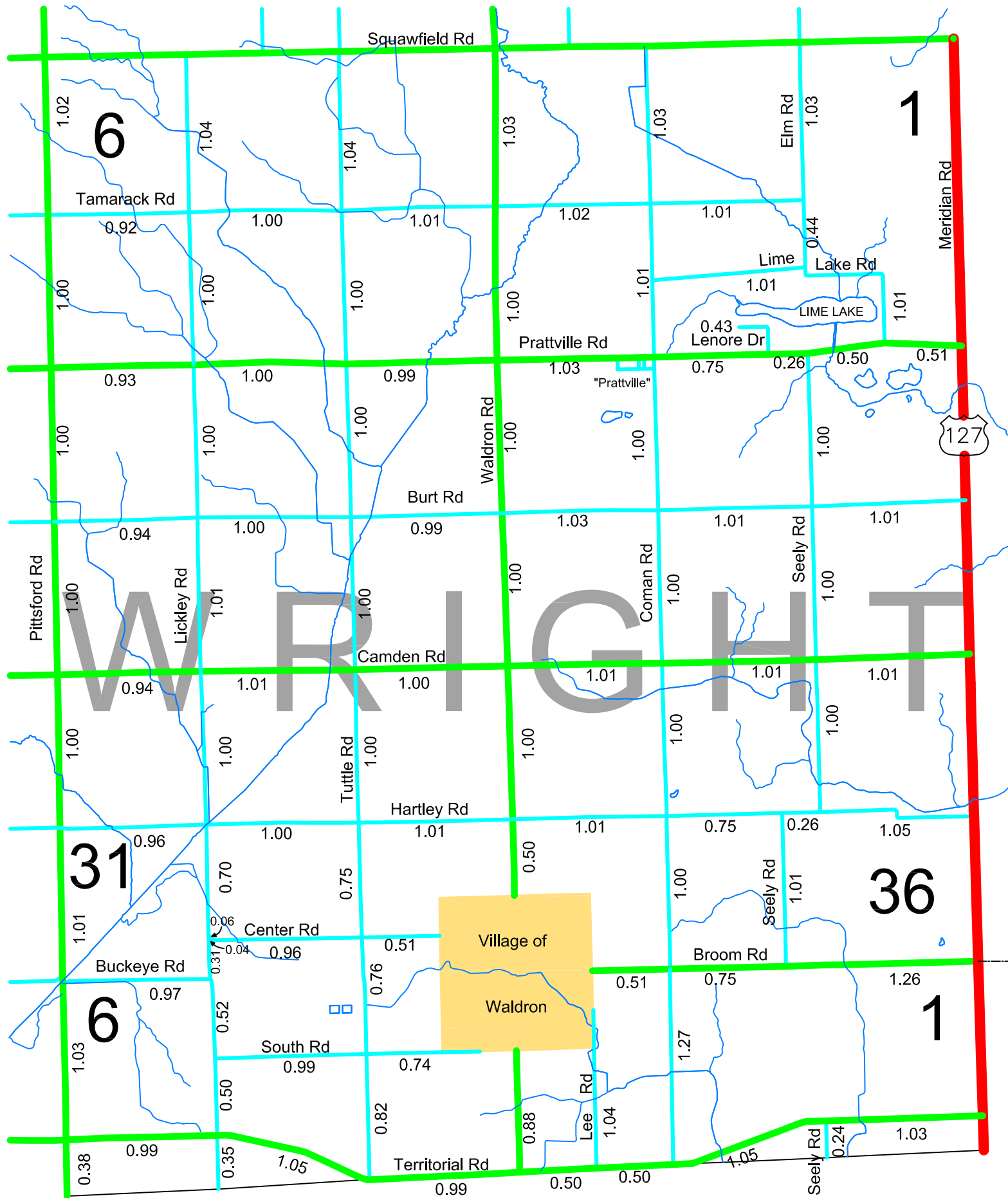
Section 12 T8S, R3W

Hillsdale County



"Frontier"





LEGEND

- Twp or County Line
- Corporate Limits
- State Trunkline
- County Primary
- County Local
- Adjacent County
- Railroad

Primary Road System is 34.43 miles.

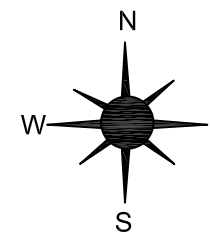
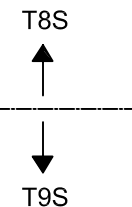
Local Road System is 52.57 miles.

I HEREBY CERTIFY THAT THE ROADS SHOWN HEREON BY SYMBOL OR IN GREEN AS PRIMARY ROADS AND THOSE SHOWN HEREON BY SYMBOL OR IN BLUE AS LOCAL ROADS ARE IN USE AND ARE UNDER THE JURISDICTION OF THE COUNTY ROAD COMMISSION.

Chairman

Date

WRIGHT TWP



Scale: 1.5" = 1.0 miles

LEGEND

- Twp or County Line -----
- Corporate Limits _____
- State Trunkline —————
- County Primary —————
- County Local —————
- Adjacent County XXXXXXXXXXXXXXXX

Total Feet 2,587 equals 0.49 miles.

I HEREBY CERTIFY THAT THE ROADS SHOWN HEREON BY SYMBOL OR IN BLUE AS LOCAL ROADS ARE IN USE AND ARE UNDER THE JURISDICTION OF THE COUNTY ROAD COMMISSION.

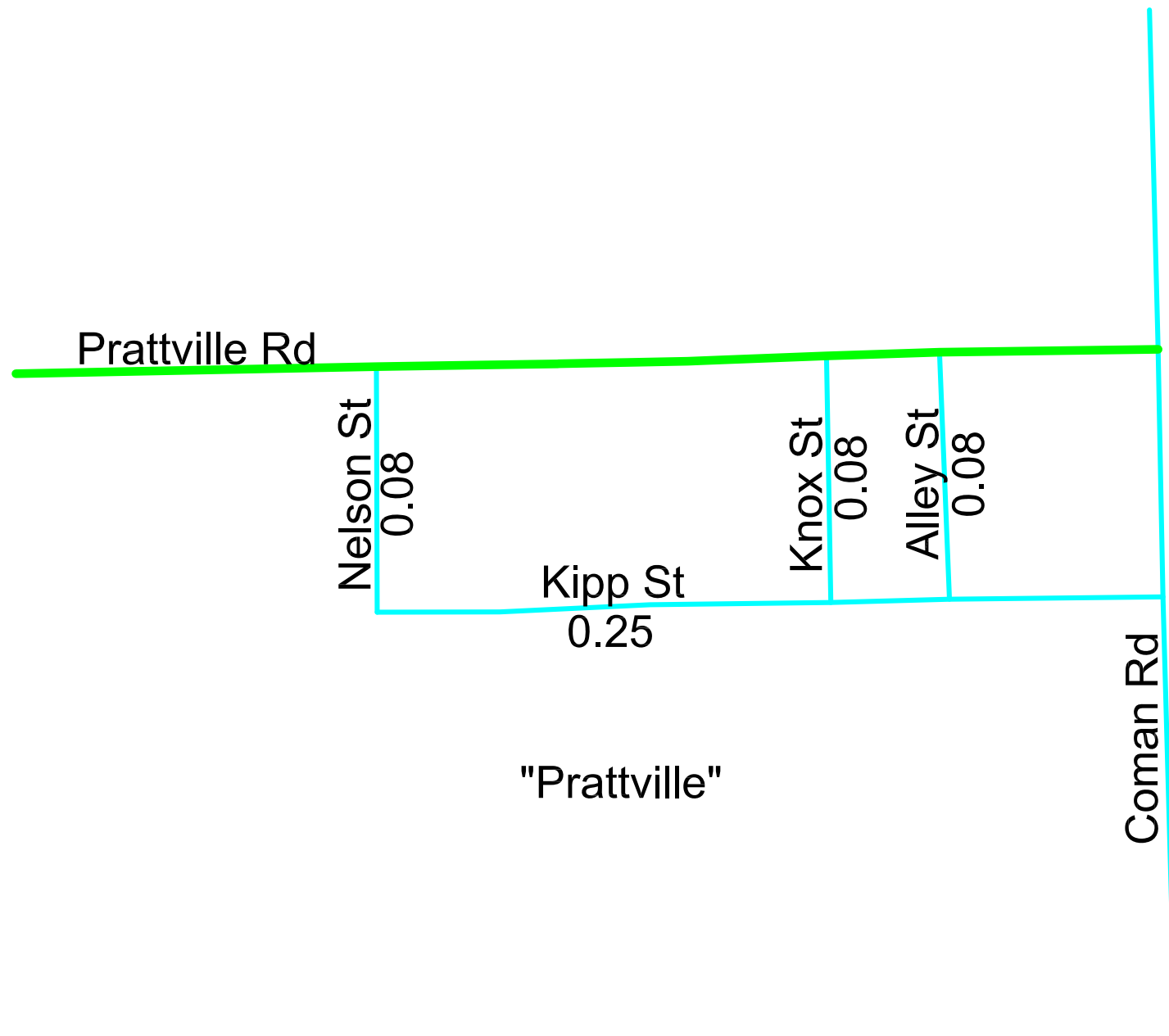
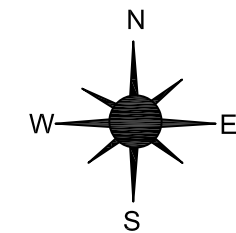
Chairman

Date

WRIGHT TWP

Section 15 T8S, R1W

Hillsdale County



LEGEND

- Twp or County Line
- Corporate Limits
- State Trunkline
- County Primary
- County Local
- Adjacent County
- Urban Boundary

Urban Area Certification

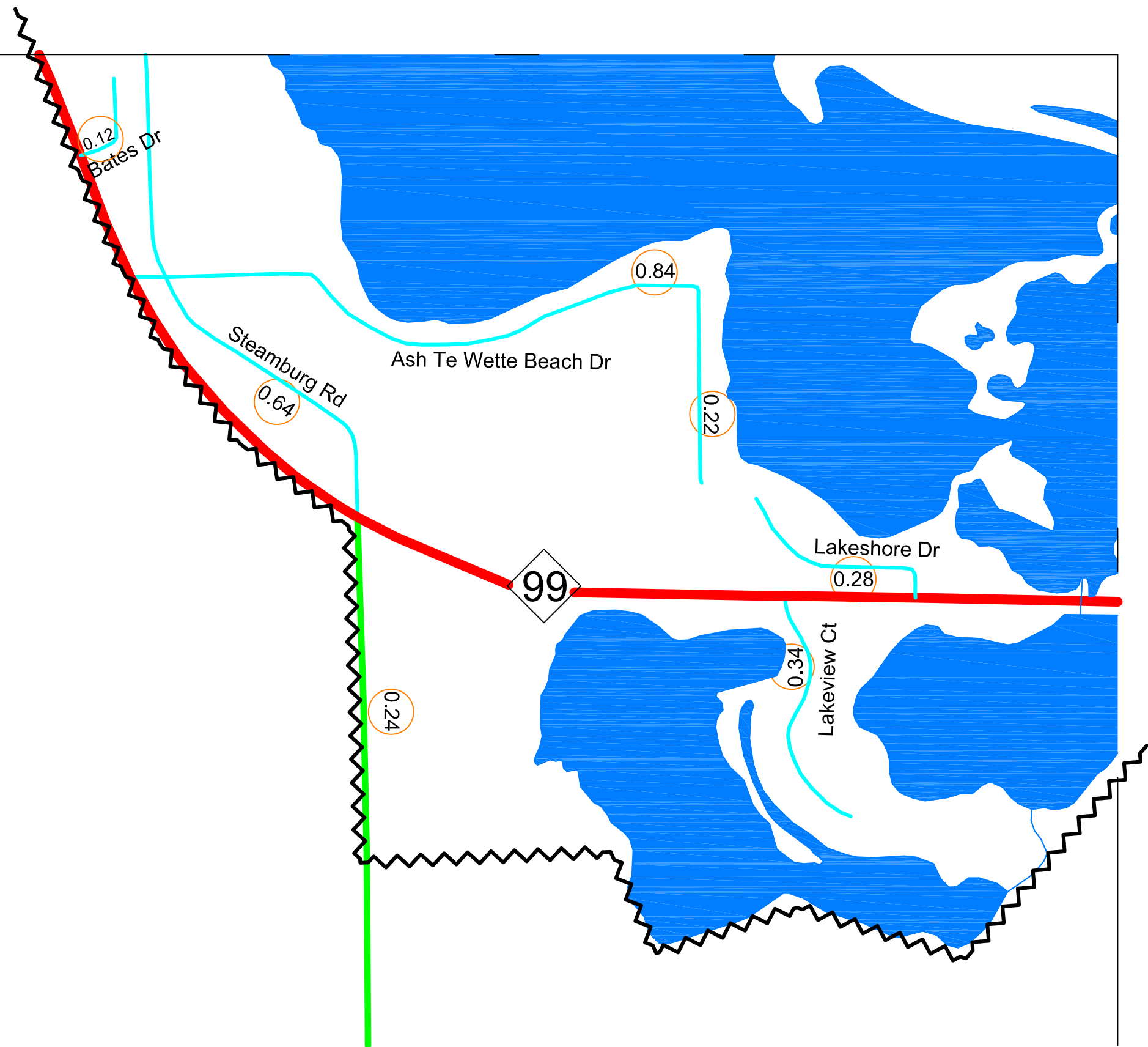
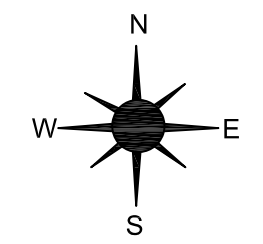
Urban Primary Road System is 0.24 miles
 Urban Local Road System is 2.44 miles.

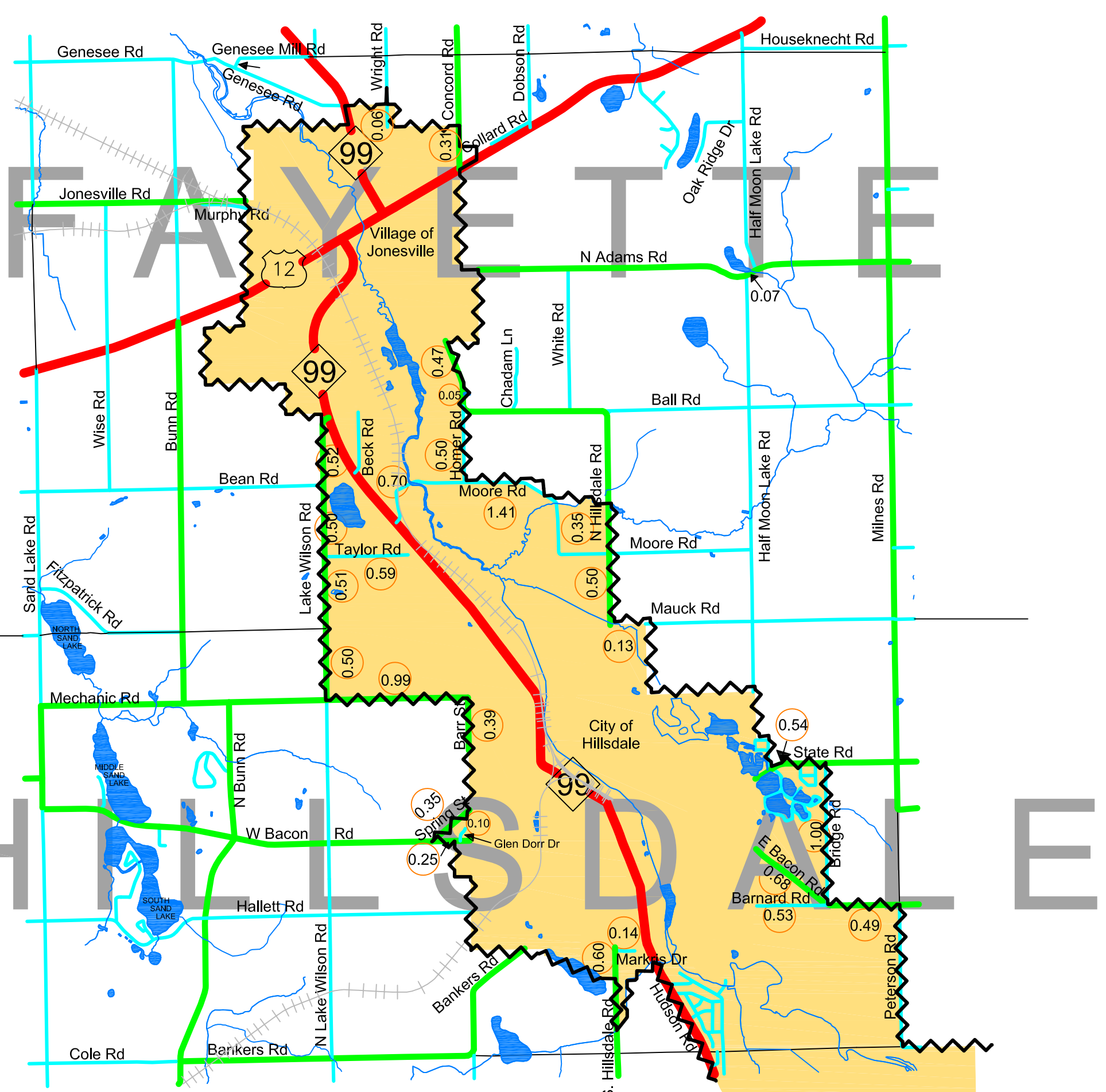
I HEREBY CERTIFY THAT THE ROADS SHOWN HEREON BY SYMBOL OR IN GREEN AS PRIMARY ROADS AND THE ROADS SHOWN HEREON BY SYMBOL OR IN BLUE AS LOCAL ROADS ARE IN USE AND ARE UNDER THE JURISDICTION OF THE COUNTY ROAD COMMISSION.

_____ Chairman _____ Date

CAMBRIA TWP

Sections 1 & 2, T7S, R3W
 Hillsdale County





LEGEND

- Twp or County Line
- Corporate Limits
- State Trunkline
- County Primary
- County Local
- Adjacent County
- Urban Boundary
- Railroad

Urban Area Certification

Urban Primary Road System is 7.95 miles
 Urban Local Road System is 5.21 miles.

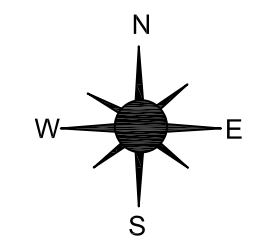
I HEREBY CERTIFY THAT THE ROADS SHOWN HEREON BY SYMBOL OR IN GREEN AS PRIMARY ROADS AND THE ROADS SHOWN HEREON BY SYMBOL OR IN BLUE AS LOCAL ROADS ARE IN USE AND ARE UNDER THE JURISDICTION OF THE COUNTY ROAD COMMISSION.

 Chairman Date

HILLSDALE & FAYETTE TWPS

	Primary	Local
Fayette	3.16	3.44
Hillsdale	4.79	1.77
	7.95	5.21

Hillsdale County



Scale: 1.5" = 1.0 miles

LEGEND

- Twp or County Line _____
- Corporate Limits _____
- State Trunkline **_____**
- County Primary **_____**
- County Local _____
- Adjacent County XXXXXXXXXXXXXXXXXX
- Urban Boundary XXXXXXXXXXXXXXXXXX

Urban Area Certification

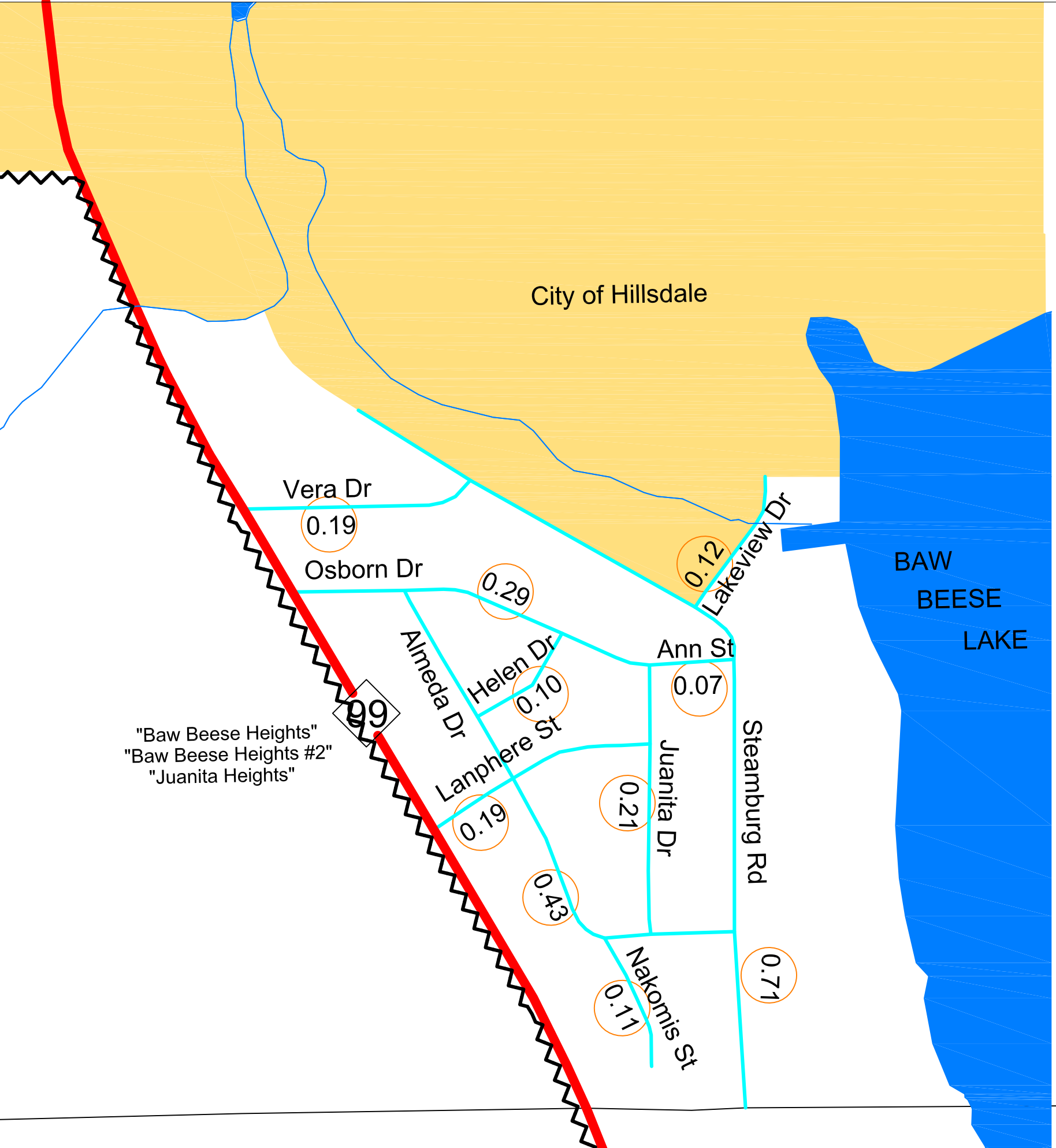
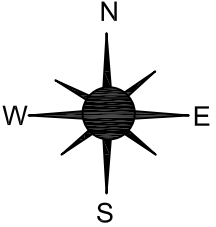
Urban Primary Road System is 0.00 miles
 Urban Local Road System is 2.42 miles.

I HEREBY CERTIFY THAT THE ROADS SHOWN
 HEREON BY SYMBOL OR IN GREEN AS
 PRIMARY ROADS AND THE ROADS SHOWN
 HEREON BY SYMBOL OR IN BLUE AS LOCAL
 ROADS ARE IN USE AND ARE UNDER THE
 JURISDICTION OF THE COUNTY ROAD
 COMMISSION.

_____ Chairman _____ Date

HILLSDALE TWP

Section 35 T6S, R3W
 Hillsdale County



LEGEND

- Twp or County Line
- Corporate Limits
- State Trunkline
- County Primary
- County Local
- Adjacent County
- Urban Boundary

Urban Area Certification

Urban Primary Road System is 0.00 miles
 Urban Local Road System is 2.68 miles.

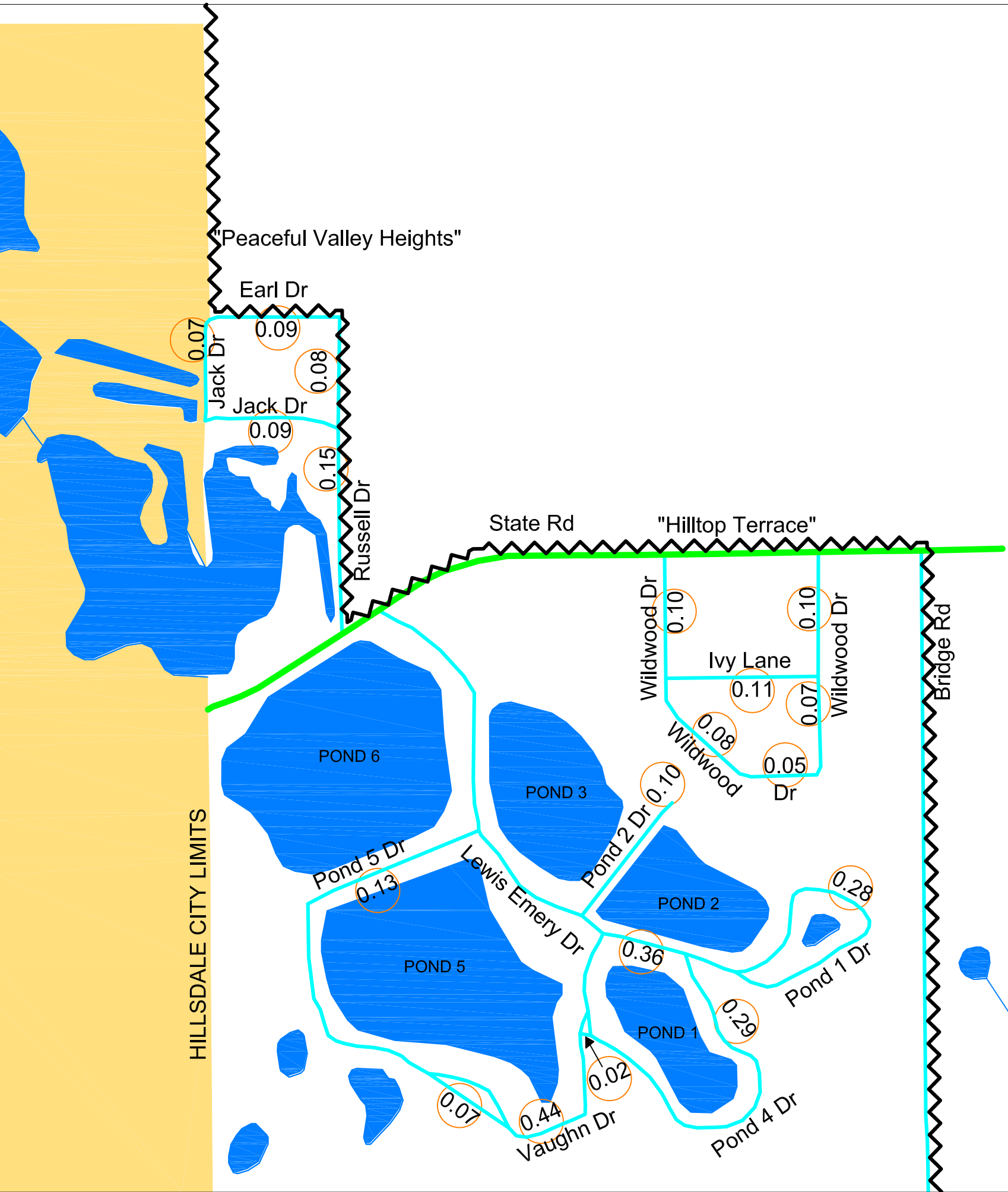
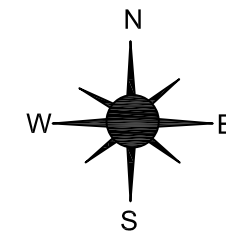
I HEREBY CERTIFY THAT THE ROADS SHOWN HEREON BY SYMBOL OR IN GREEN AS PRIMARY ROADS AND THE ROADS SHOWN HEREON BY SYMBOL OR IN BLUE AS LOCAL ROADS ARE IN USE AND ARE UNDER THE JURISDICTION OF THE COUNTY ROAD COMMISSION.

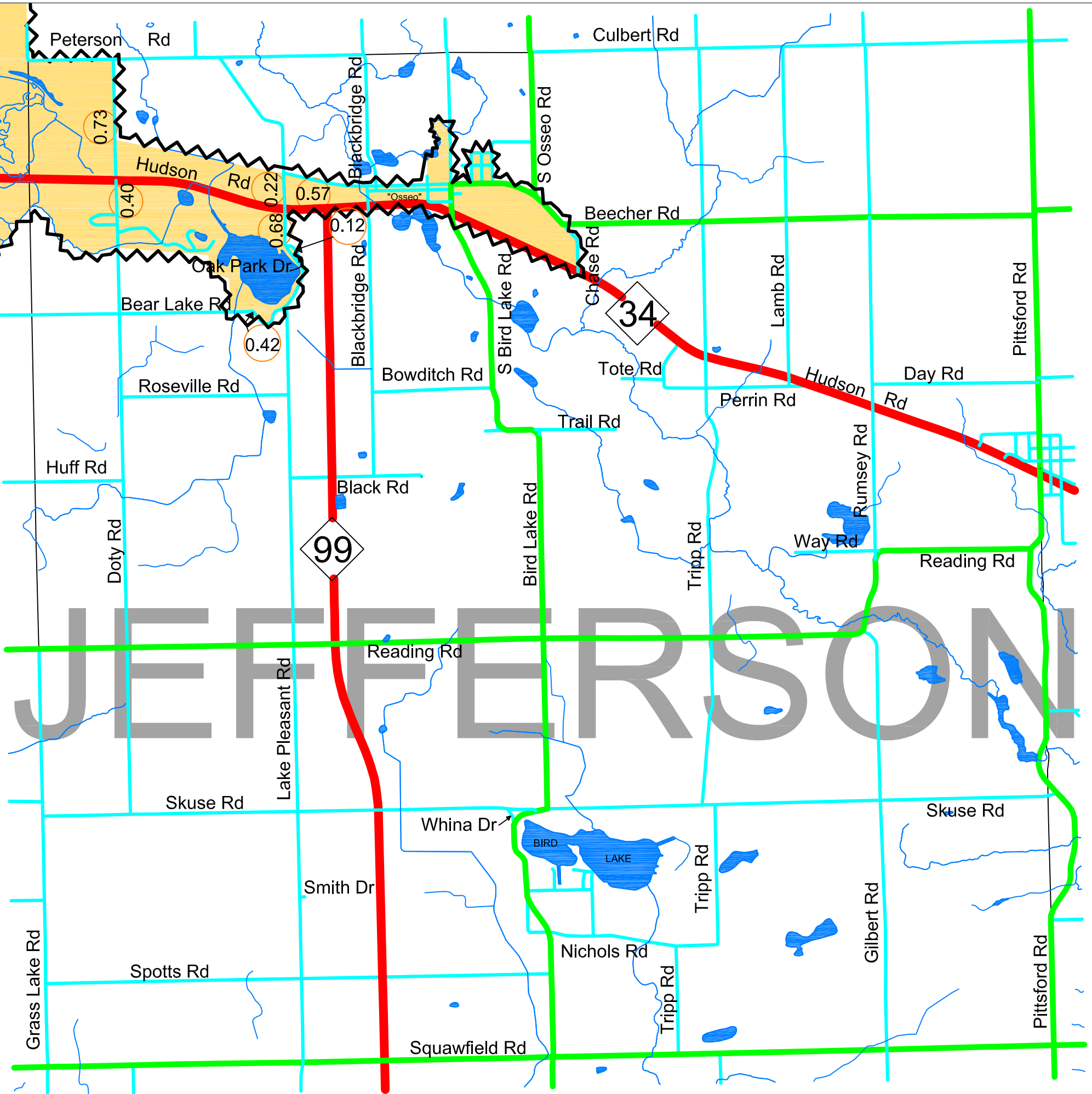
_____ Chairman _____ Date

HILLSDALE TWP

Section 25 T6S, R3W

Hillsdale County





LEGEND

- Twp or County Line —————
- Corporate Limits —————
- State Trunkline —————
- County Primary —————
- County Local —————
- Adjacent County XXXXXXXXXXXXXXXX
- Urban Boundary XXXXXXXXXXXXXXXX
- Railroad +++++

Urban Area Certification

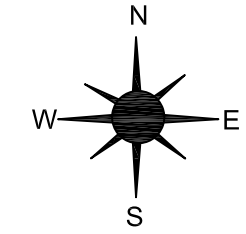
Urban Primary Road System is 0.00 miles.
 Urban Local Road System is 3.14 miles.

I HEREBY CERTIFY THAT THE ROADS SHOWN
 HEREON BY SYMBOL OR IN GREEN AS
 PRIMARY ROADS AND THE ROADS SHOWN
 HEREON BY SYMBOL OR IN BLUE AS LOCAL
 ROADS ARE IN USE AND ARE UNDER THE
 JURISDICTION OF THE COUNTY ROAD
 COMMISSION.

 Chairman Date

JEFFERSON TWP

Hillsdale County



Scale: 1.5" = 1.0 miles

LEGEND

- Twp or County Line
- Corporate Limits
- State Trunkline
- County Primary
- County Local
- Adjacent County
- Urban Boundary

Urban Area Certification

Urban Primary Road System is 0.00 miles.
 Urban Local Road System is 1.15 miles.

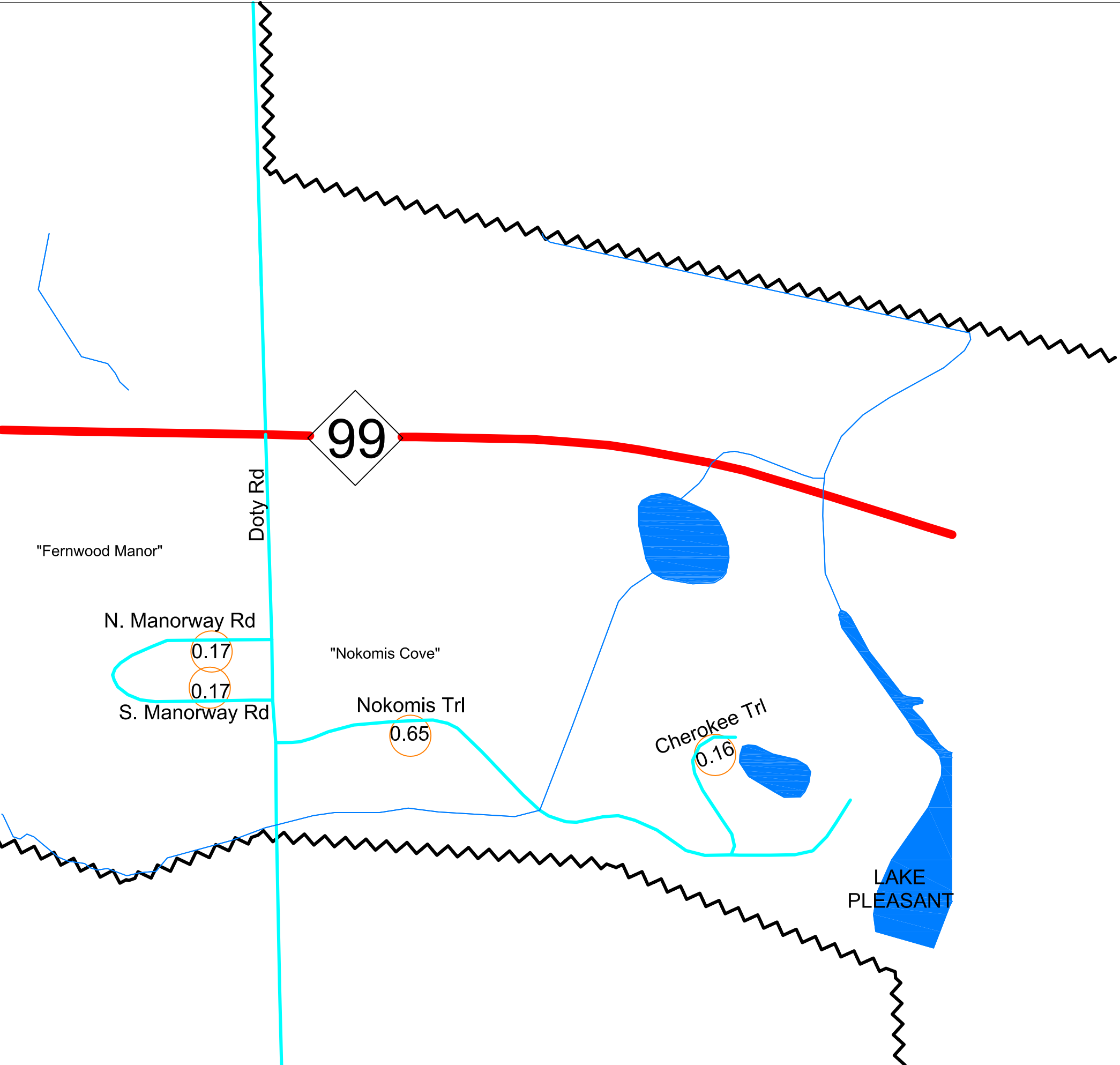
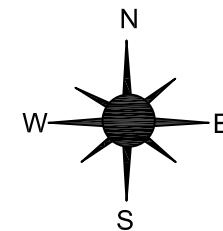
I HEREBY CERTIFY THAT THE ROADS SHOWN
 HEREON BY SYMBOL OR IN GREEN AS
 PRIMARY ROADS AND THE ROADS SHOWN
 HEREON BY SYMBOL OR IN BLUE AS LOCAL
 ROADS ARE IN USE AND ARE UNDER THE
 JURISDICTION OF THE COUNTY ROAD
 COMMISSION.

 Chairman

 Date

JEFFERSON TWP

Sections 6, 7 & 8 T7S, R2W
 Hillsdale County



LEGEND

- Twp or County Line —————
- Corporate Limits —————
- State Trunkline **—————**
- County Primary **—————**
- County Local —————
- Adjacent County **XXXXXXXXXXXXXXXXXX**
- Urban Boundary **—————**

Urban Area Certification

Urban Primary Road System is 0.95 miles.
Urban Local Road System is 2.93 miles.

I HEREBY CERTIFY THAT THE ROADS SHOWN HEREON BY SYMBOL OR IN GREEN AS PRIMARY ROADS AND THE ROADS SHOWN HEREON BY SYMBOL OR IN BLUE AS LOCAL ROADS ARE IN USE AND ARE UNDER THE JURISDICTION OF THE COUNTY ROAD COMMISSION.

Chairman _____

Date _____

JEFFERSON TWP

Section 4,5 &10 T7S, R2W

Hillsdale County

